PROVISIONAL MAP
105 A/14

1:50,000

CANADA

EDITION 1

CARTE PROVISOIRE
105 A/14

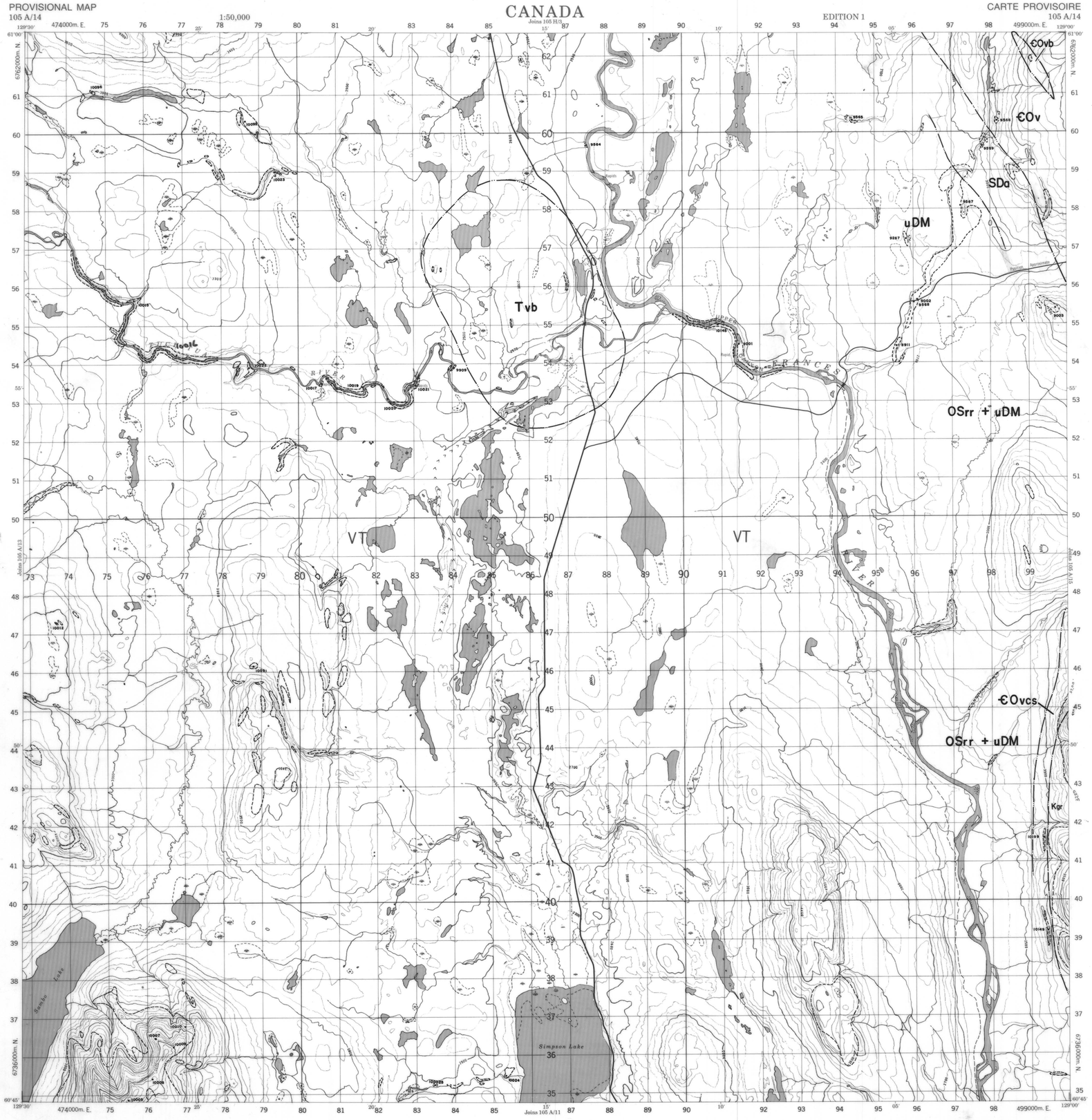

Refer to this map as: 105A/14 EDITION 1 MCE SERIES A722





Use diagram only to obtain numerical values.
APPROXIMATE MEAN DECLINATION 1965
FOR CENTRE OF MAP
Annual change decreasing 5.1'

ONE THOUSAND METRE
UNIVERSAL TRANSVERSE MERCATOR GRID
ZONE 9

GRID ZONE DESIGNATION	100,000 M. SQUARE IDENTIFICATION
9V	VT

EXAMPLE OF METHOD USED TO GIVE A REFERENCE TO NEAREST 100 METRES

THE FOLLOWING GRID REFERENCE IS A SAMPLE ONLY AND DOES NOT REFER TO A POINT ON THIS MAP



REFERENCE POINT	CHURCH (as above)
EASTING: Read number on grid line immediately to left of point	97
Estimate tenths of a square from this line eastward to point	5
	975
NORTHING: Read number on grid line immediately below point	98
Estimate tenths of a square from this line northward to point	4
	984

EXAMPLE MILITARY GRID REFERENCE 975984

Nearest similar grid reference 100,000 metres (about 63 miles)

Produced, 1967, by the SURVEYS AND MAPPING BRANCH, DEPARTMENT OF ENERGY, MINES AND RESOURCES, from aerial photographs taken in 1960-61. Field surveys 1960. Printed 1970.

Copies may be obtained from the Map Distribution Office, Department of Energy, Mines and Resources, Ottawa.

Roads:	Routes:		
loose or stabilized surface, all weather	gravier aggloméré, toute saison	2 lanes or more / 2 voies ou plus	less than 2 lanes / moins de 2 voies
loose surface, dry weather and unclassified streets	de gravier, temps sec et rues hors classe		
cart track	de terre		
trail or portage	sentier ou portage		

UPPER CANYON
YUKON TERRITORY

Scale 1:50,000 Échelle

Miles 1 0 1 2 3 Milles
Metres 1000 0 1000 2000 3000 4000 Mètres
Yards 1000 0 1000 2000 3000 4000 Verges

This Provisional Map is equivalent to a standard map in accuracy of content.

Some names on this map are not yet official. Corrections or additions are invited by the Surveys and Mapping Branch.

CONTOUR INTERVAL 100 FEET
Elevations in Feet above Mean Sea Level
North American Datum 1927
Transverse Mercator Projection

Cette carte provisoire équivaut une carte régulière au point de vue précision de l'information.

Certains noms inscrits sur cette carte ne sont pas encore officiels. La Direction des levés et de la cartographie saurait gré au public de lui signaler corrections et additions.

ÉQUIDISTANCE DES COURBES 100 PIEDS
Élévations en pieds au-dessus du niveau moyen de la mer
Niveau de référence nord-américain 1927
Projection transverse de Mercator

Établie en 1967, par la DIRECTION DES LEVÉS ET DE LA CARTOGRAPHIE, MINISTÈRE DE L'ÉNERGIE, DES MINES ET DES RESSOURCES, d'après des photographies aériennes prises en 1960-61. Levés sur le terrain en 1960. Imprimée en 1970.

Ces cartes sont en vente au Bureau de distribution des cartes, ministère de l'Énergie, des Mines et des Ressources, Ottawa.

inches
0 1 2
0 1 2 3 4 5
centimetres

YUKON GEOLOGICAL SURVEY

This reference scale bar has been added to the original image. It will scale at the same rate as the image, therefore it can be used as a reference for the original size.

105 A/14
EDITION 1

Case #2

CYPRUS ANVIL MINING CORPORATION	
MACMILLAN PROJECT (ANMAC)	
YUKON TERRITORY	
N.T.S. SURVEY BY: DRAWN BY:	DATE: OCT. 1980

012015