


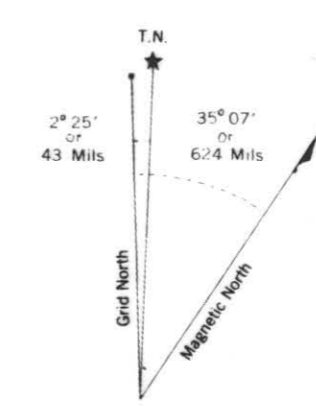

PROVISIONAL MAP  
 105 G/12

CANADA

CARTE PROVISOIRE  
 105 G/12

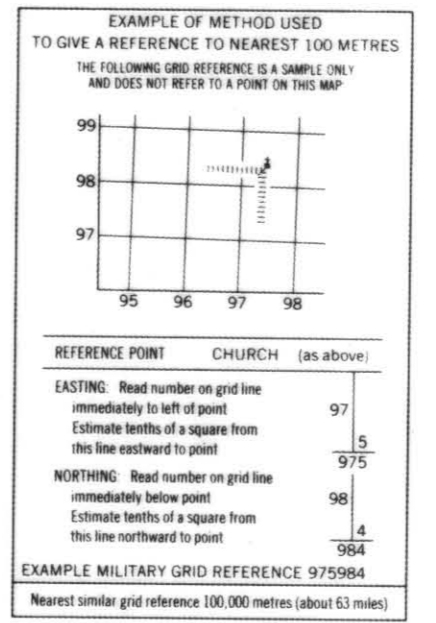


Refer to this map as: 105 G/12 EDITION 105 G/12 SERIES A722





Use figures only to obtain numerical values.  
 APPROXIMATE MEAN DECLINATION 1971  
 FOR CENTRE OF MAP  
 Annual change: increasing 4.7'

ONE THOUSAND METRE  
 UNIVERSAL TRANSVERSE MERCATOR GRID  
 ZONE 9



Compared to the SURVEY AND MAPPING BRANCH, DEPARTMENT OF ENERGY, MINES AND TECHNOLOGY, PROVINCE OF ALBERTA, AND CHARTING ESTABLISHMENT, DEPARTMENT OF NATIONAL DEFENCE, information obtained from the 1:50,000 scale map.

Notes:  
 1. Contour interval: 100 metres  
 2. Spot heights: 100 metres  
 3. Contour interval: 100 metres  
 4. Contour interval: 100 metres  
 5. Contour interval: 100 metres  
 6. Contour interval: 100 metres  
 7. Contour interval: 100 metres  
 8. Contour interval: 100 metres  
 9. Contour interval: 100 metres  
 10. Contour interval: 100 metres



This Provisional Map is equivalent to a standard map of accuracy of 1:50,000.  
 Some names on this map are not official.  
 Corrections or additions are noted by the Survey and Mapping Branch.

Carte provisoire: 105 G/12  
 Échelle: 1:50,000  
 Cette carte provisoire est équivalente à une carte régulière de précision de 1:50,000.  
 Certains noms inscrits sur cette carte ne sont pas officiels.  
 Les corrections ou les ajouts sont indiqués par le Service des levés et de la cartographie.

Révisé par la DIRECTION DES LEVÉS ET DE LA CARTOGRAPHIE, MINISTÈRE DES ÉNERGIES, DES MINES ET DE LA GÉOLOGIE, PROVINCE DE L'ALBERTA, ET LE SERVICE DE LA CARTOGRAPHIE, BUREAU DES LEVÉS, DÉPARTEMENT DE LA DÉFENSE NATIONALE, OTTAWA, ONTARIO, CANADA.  
 © Canada 1981. Tous droits réservés.

105 G/12  
 EDITION 1

CYPRUS ANVIL MINING CORPORATION	
PELLY PROJECT	
GEOLOGY	
REVISED:	NTS: 105-G-12 DRAWN BY: c/c / r/w DATE: APRIL 30, 1981 FIG 4-1

012027