








SAMPLE INTERVAL

-  400' x 100'
-  500' x 200'
-  800' x 100'
-  800' x 200'
-  1000' x 200'
-  800' x 400'
-  1200' x 400'

KANGAROO EXPLORATION CORPORATION

**MT. MYE PROSPECT
SURVEY COVERAGE STATUS
GEOCHEMISTRY
LEAD & ZINC IN SOIL**

FIGURE: 4 SCALE: 1" = 1 Mile JANUARY 1974

012083