







**SAMPLE INTERVAL**

-  400' x 100'
-  500' x 200'
-  800' x 100'
-  1000' x 200'
-  800' x 200'
-  800' x 400'

<b>KANGAROO EXPLORATION CORPORATION</b>
<b>MT. MYE PROSPECT</b>
<b>SURVEY COVERAGE STATUS</b>
<b>GEOCHEMISTRY</b>
<b>COPPER IN SOIL</b>
<p>FIGURE: 5    SCALE: 1" = 1 Mile    JANUARY 1974</p>

012084