

FREEGOLD PROJECT

012181

MAGNETOMETER CORRECTION  
GRAPHS

4

BASE STATION READINGS


MAY - JUNE, 1979.



# Magnetometer Notes

Project Freegold Page \_\_\_\_\_  
 Magnetometer type \_\_\_\_\_ Of \_\_\_\_\_  
 Operator Peter MacL. Date 3 JUNE 74

Line X	Station Y	Rdg.	Time AM	Correct	Final Z
		+215	7:11	-690	2:06
		435	7:25	-710 <sup>erratic</sup>	2:17
		525	7:54	-680	2:29
		5:30	8:23	-690 <sup>erratic</sup>	2:40
		+490	8:40	-600	2:56
		+630	8:55	-560	3:04
		+550	9:09	-460	3:19 ✓
		+520	9:20	-400	3:33
		+510	9:31	-380	3:52
		+450	10:00	-320	4:06
		+520	10:15	-300	4:18
		+410	10:31		
		+380	10:39		
		+240	11:02		
		+170	11:14		
		-80	11:41		
	erratic }	-600	12:07		
		-550	12:09		
		-600	12:19		
		-680	12:29		
		-640	12:46		
		-600	12:55		
		-700	1:27		
		-710	1:33		
		-720	1:42		
		-700	1:50		



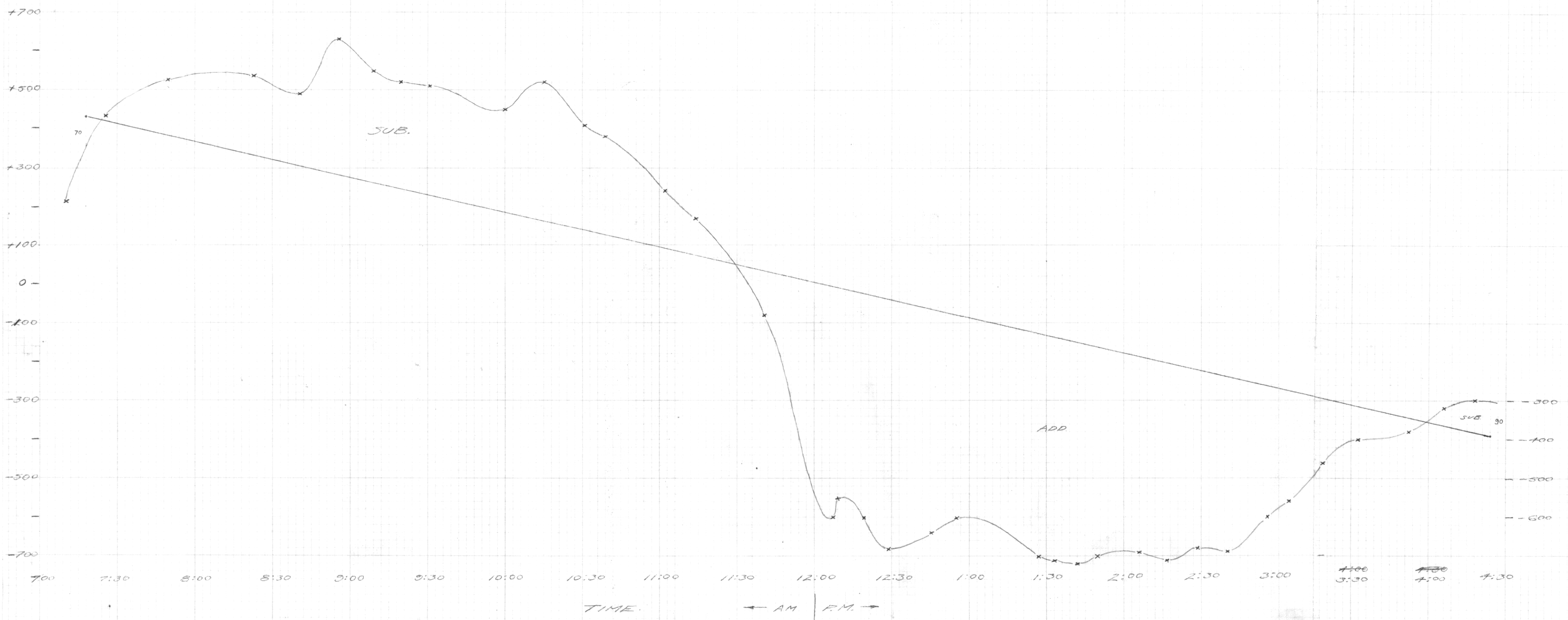
FREEGOLD PROJECT

MAG. CORRECTIONS

JUNE 3, 1974

for LINES 16E, 12E, 16W  
from BASELINE to SOUTH.

CAMP MAG READINGS.



SUB.

ADD.

SUB. 90

TIME

← AM | PM →



# Magnetometer Notes

Project Frøsgård Page \_\_\_\_\_  
 Magnetometer type \_\_\_\_\_ Of \_\_\_\_\_  
 Operator BASE D Date 9 JUNE 74

Line X	Station Y	Rdg.	Time	Correct Rdg.	Final Time
CAMP	BASE	+170	8:05	<u>1025</u>	14:30
CAMP	BASE	+200	8:13	<u>1050</u>	14:45
CAMP	BASE	+365	8:30	<u>1025</u>	15:00
		+440	8:45	<u>1000</u>	15:15
		+480	9:00	<u>1000</u>	15:20
		+385	9:15		
		+480	9:30		
		+475	9:45		
		+420	10:00		
		+300	10:15		
		<u>20</u>	10:30		
		<u>150</u>	10:45		
		<u>180</u>	11:00		
		<u>240</u>	11:15		
		<u>260</u>	11:30		
		<u>300</u>	11:45		
		<u>570</u>	12:00		
		<u>760</u>	12:15		
		<u>680</u>	12:30		
		<u>690</u>	12:45		
		<u>720</u>	13:00		
		<u>940</u>	13:15		
		<u>835</u>	13:30		
		<u>1000</u>	13:45		
		<u>1000</u>	14:00		
		<u>1025</u>	14:15		

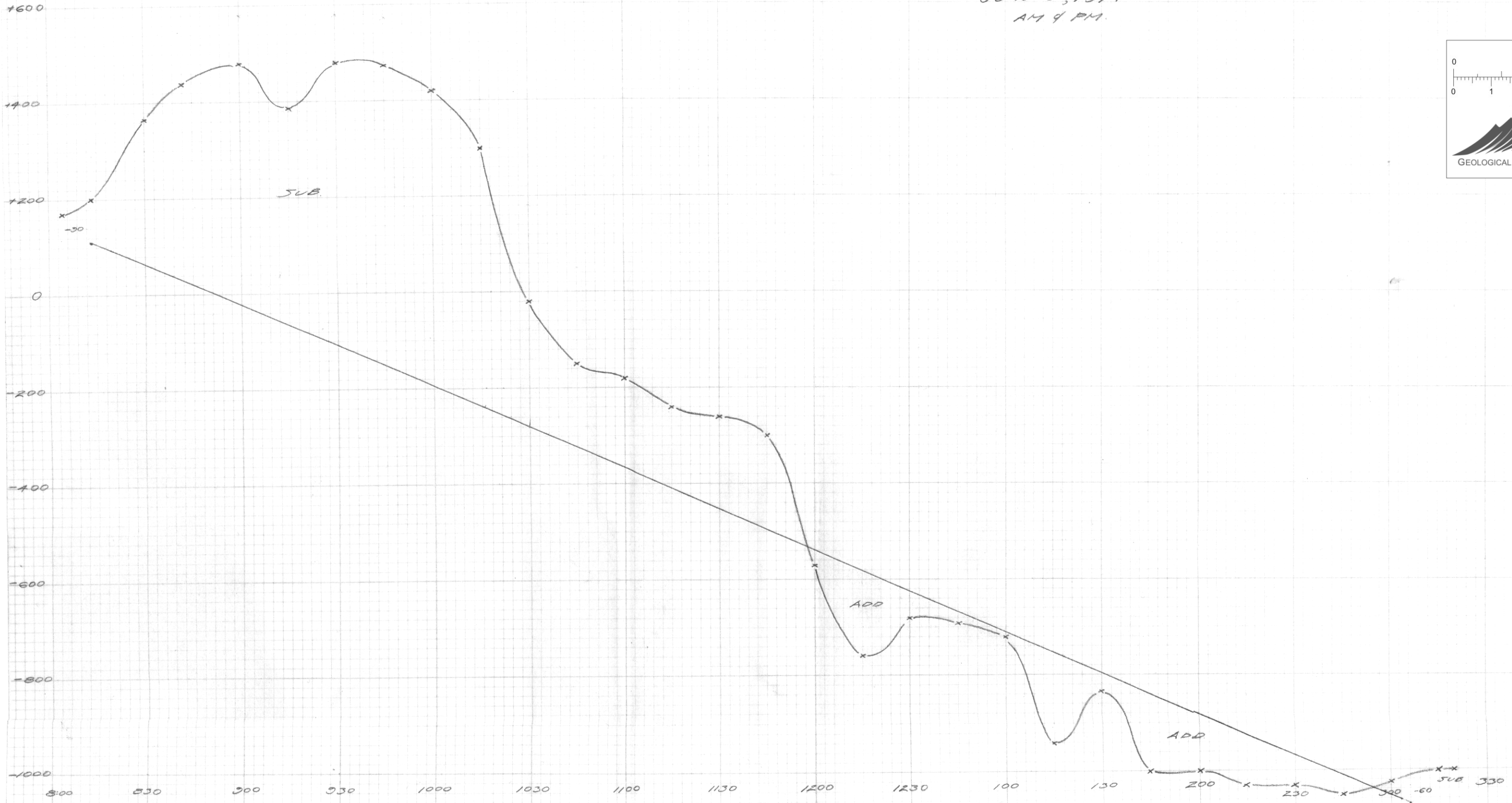
FREEGOLD GRID

MAG. CORRECTIONS

for LINES 56 W BL to NORTH

JUNE 9, 1974  
AM 9 PM.

58, 60, 62 W. BL to NORTH  
& SOUTH.



inches  
0 1 2  
centimetres  
0 1 2 3 4 5

YUKON  
GEOLOGICAL SURVEY

This reference scale bar has been added to the original image. It will scale at the same rate as the image, therefore it can be used as a reference for the original size.

BASE  
MAG.

# Magnetometer Notes

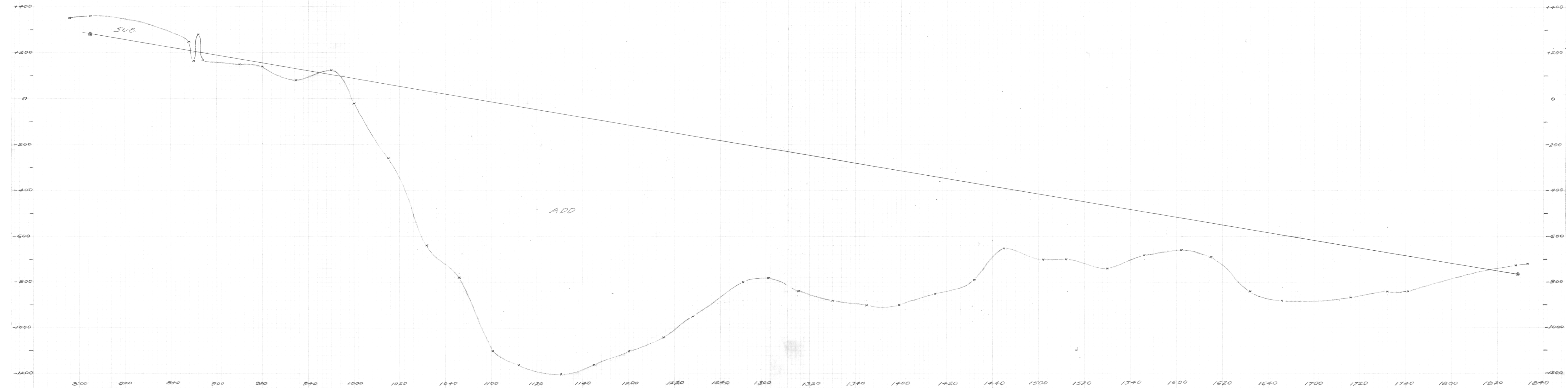

Project FREEGOLD Page \_\_\_\_\_  
 Magnetometer type MF-1 Of \_\_\_\_\_  
 Operator cg Date 11 June 74


Line X	Station Y	Rdg.	Time	Correct	Final Z
		+350	7:56	-900	1:59
		+360	8:05	-850	2:15
		+250	8:48	-790	2:32
		+165	8:50	-650	2:45
		+280	8:52	-700	3:02
		+170	8:54	-700	3:17
		+150	9:10	-740	3:30
		+140	9:20	-680	3:46
		+80	9:35	-660	4:02
		+125	9:50	-690	4:15
		-20	10:00	-840	4:32
		-260	10:15	-880	4:46
		-640	10:32	-865	5:16
		-780	10:46	-840	5:32
		-1100	11:01	-840	5:41
		-1160	11:17	-725	6:28
		-1200	11:31	-720	6:33
		-1160	11:45		
		-1100	12:00		
		-1040	12:15		
		-950	12:28		
		-800	12:50		
		-780	1:01		
		-840	1:15		
		-880	1:30		
		-900	1:45		

FREEGOLD PROJECT

MAG. CORRECTIONS  
JUNE 11, 1974  
AM & PM.

LINES 16E to 40E, 1500N to 3000N  
" 44E and 48E, 840 to 3000N  
" 52E, 56E, 60E, 1500S to 3000N





# Magnetometer Notes

Project FREEGOLD Page \_\_\_\_\_

Magnetometer type MF-1 Of \_\_\_\_\_

Operator D.S. Date JUNE 13/74

Line X	Station TIME	Rdg.	Time	Correct RDB.	Final Z
	8:15	+10	16:53	-1200	
	8:35	+60			
	8:55	+200			
	9:17	+160			
	9:36	+80			
	9:56	-160			
	10:17	-300			
	10:42	-740			
	11:02	-740			
	11:15	-780			
	11:36	-940			
	11:55	-1100			
	12:15	-1200			
	12:36	-1200			
	12:56	-1100			
	13:15	-1200			
	13:35	-1300			
	13:55	-1250			
	14:16	-1250			
	14:35	-1200			
	14:55	-1200			
	15:15	-1250			
	15:35	-1200			
	15:55	-1200			
	16:16	-1150			
	16:20	-1200			

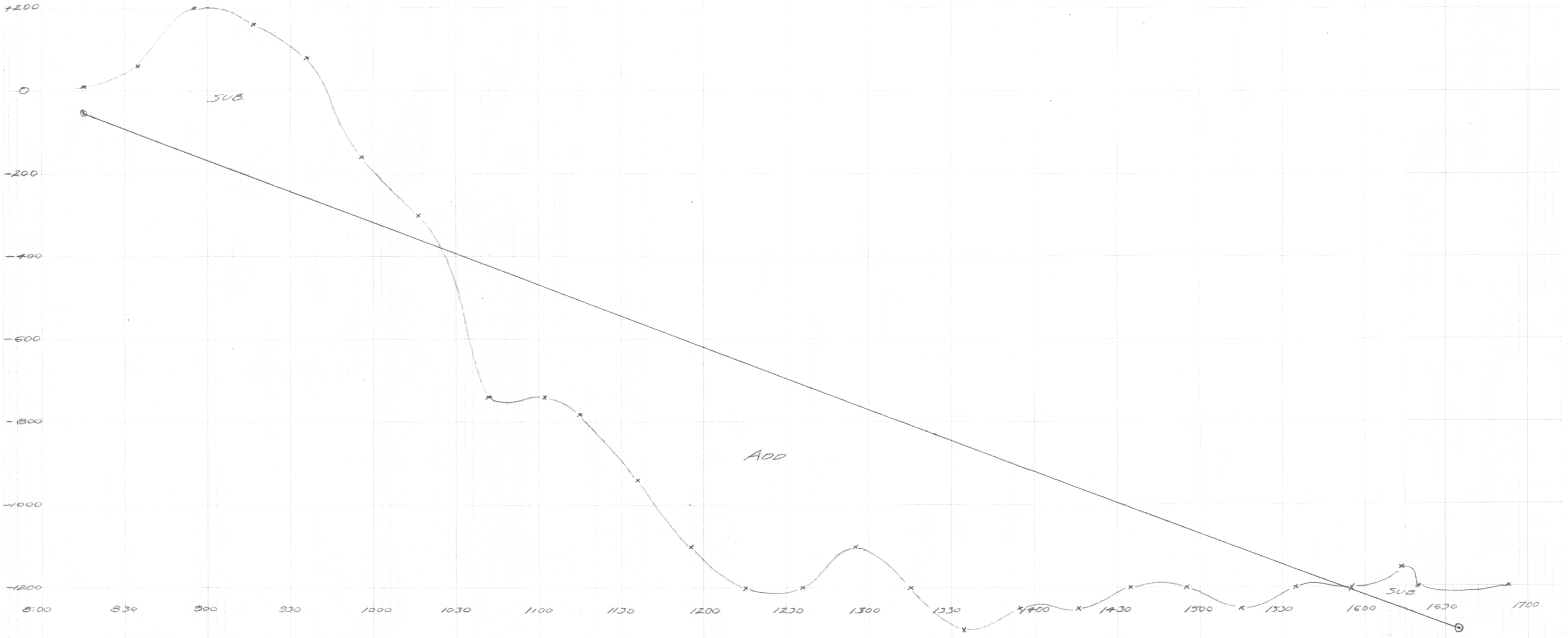

FREEGOLD PROJECT

MAG. CORRECTIONS

JUNE 13, 1974

AM & PM

for LINES 7E, 8E, 12E North of Baseline  
28W, 32W, 36W, 40W " " "

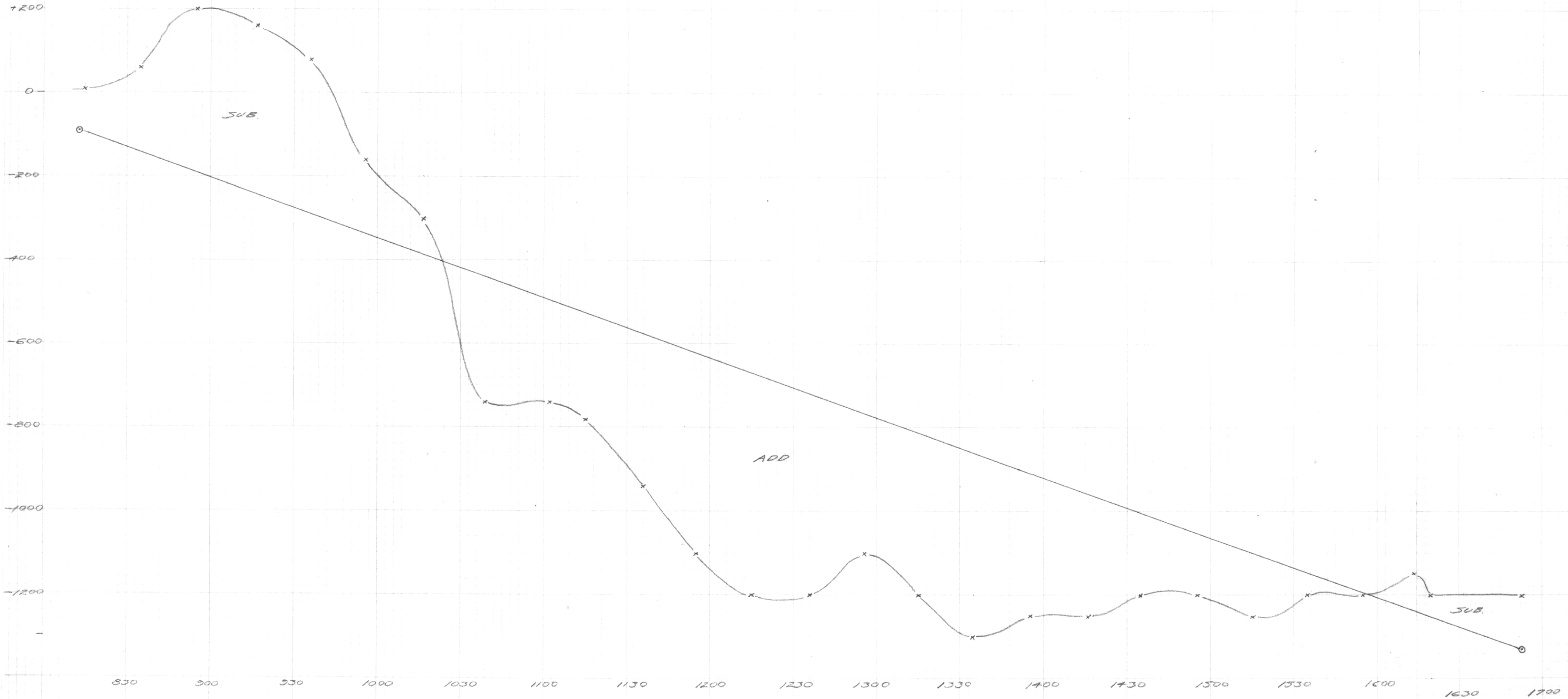
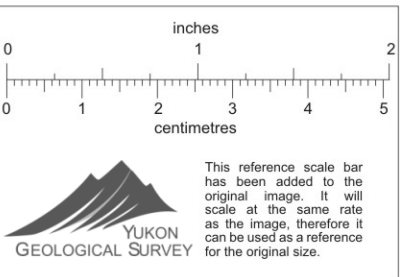


Line X	Station TIME	Rdg.	Time	Correct Rdg.	Final Z
	BASE MAG.		JUNE 14, 1974		
	8:12	+140			
	8:36	+240			
	8:56	+150			
	9:16	+210			
	9:36	+110			
	9:56	-10			
	10:16	-510			
	10:43	-860			
	11:04	-1050			
	11:18	-1000			
	11:36	-1200			
	11:57	-1300			
	12:16	-1250			
	12:37	-1250			
	12:56	-1300			
	13:16	-1300			
	13:37	-1300			
	13:56	-1250			
	14:16	-1250			
	14:36	-1250			
	14:55	-1250			
	15:16	-1250			
	15:36	-1250			
	15:56	-1250			
	16:15	-1250			
	16:36	-1250			
	16:57	-1250			

FREEGOLD PROJECT

MAG. CORRECTIONS  
JUNE 14, 1974  
AM & PM

for LINES 44, 48, 52, 56 and 60W, North of R.  
66-70W North of R.  
52W South of R.



BASE  
MAG.

# Magnetometer Notes

Project FREEGOLD Page \_\_\_\_\_

Magnetometer type MF 1 Of \_\_\_\_\_

Operator D.S. Date JUN 15

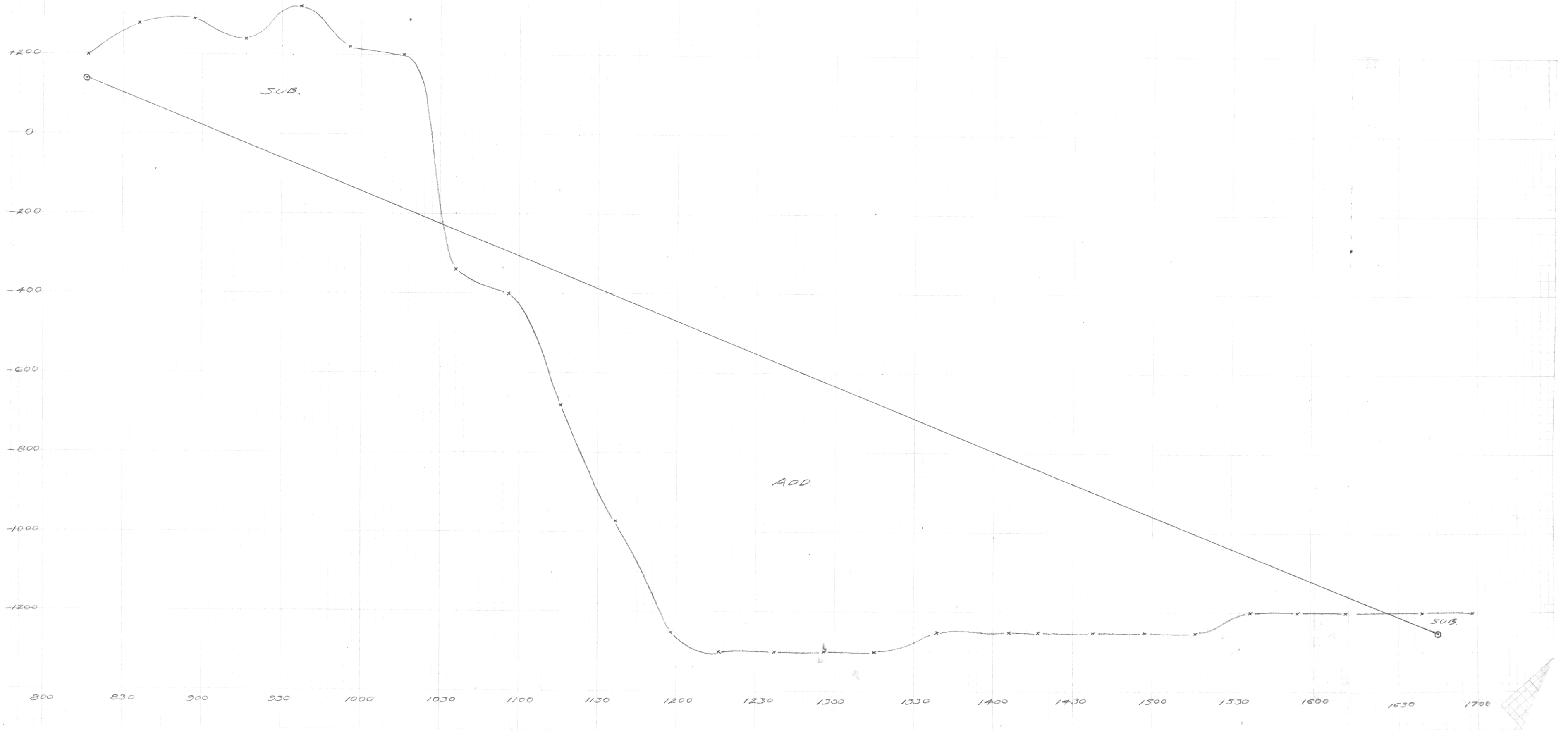

Line X	Station TIME	Rdg.	Time	Correct Rdg	Final Z
	0817	+200	1658	-1200	
	0836	+280			
	0857	+290			
	0916	+240			
	0937	+320			
	0956	+220			
	1016	+200			
	1036	-340			
	1056	-400			
	1116	-680			
	1137	-970			
	1158	-1250			
	1217	-1300			
	1237	-1300			
	1256	-1300			
	1315	-1300			
	1337	-1250			
	1406	-1250			
	1417	-1250			
	1438	-1250			
	1457	-1250			
	1517	-1250			
	1537	-1200			
	1555	-1200			
	1615	-1250			
	1639	-1200			

FREEGOLD PROJECT

MAG. CORRECTIONS

JUNE 15, 1974  
AM & PM.

for Lines 44, 36, 28, 20, 12, 4W South of Baseline  
27, 20W North of Baseline

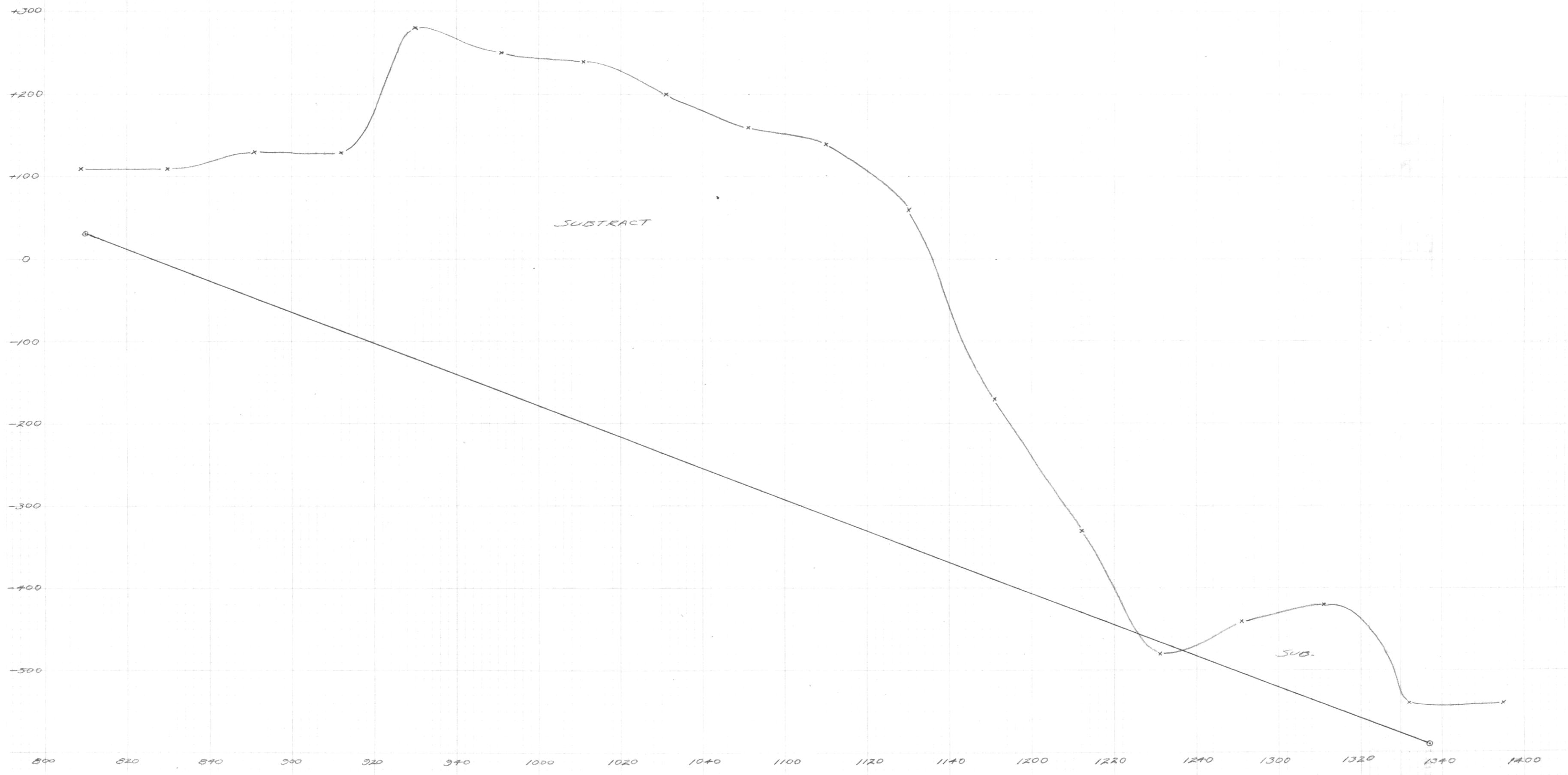





FREEGOLD PROJECT

MAG. CORRECTIONS  
JUNE 16, 1974  
AM & PM.

for Lines 0, 4, 8, 12, 16N North of BL



BASE - STATION

MAG

NOTES

JUNE 17<sup>TH</sup>

Rdg.	TIME	R
+160	0839	
+170	0901	
+200	0921	
+180	0940	
+200	1001	
+220	1021	
+220	1041	
+100	1105	
+220	1128	
+220	1143	
+220	1202	
+220	1223	
+220	1244	
+240	1303	
+230	1322	
+220	1341	
+200	1401	

FREEGOLD PROJECT

MAG. CORRECTIONS

JUNE 17, 1974

AM & PM

for lines BE and BW, south of baseline.

