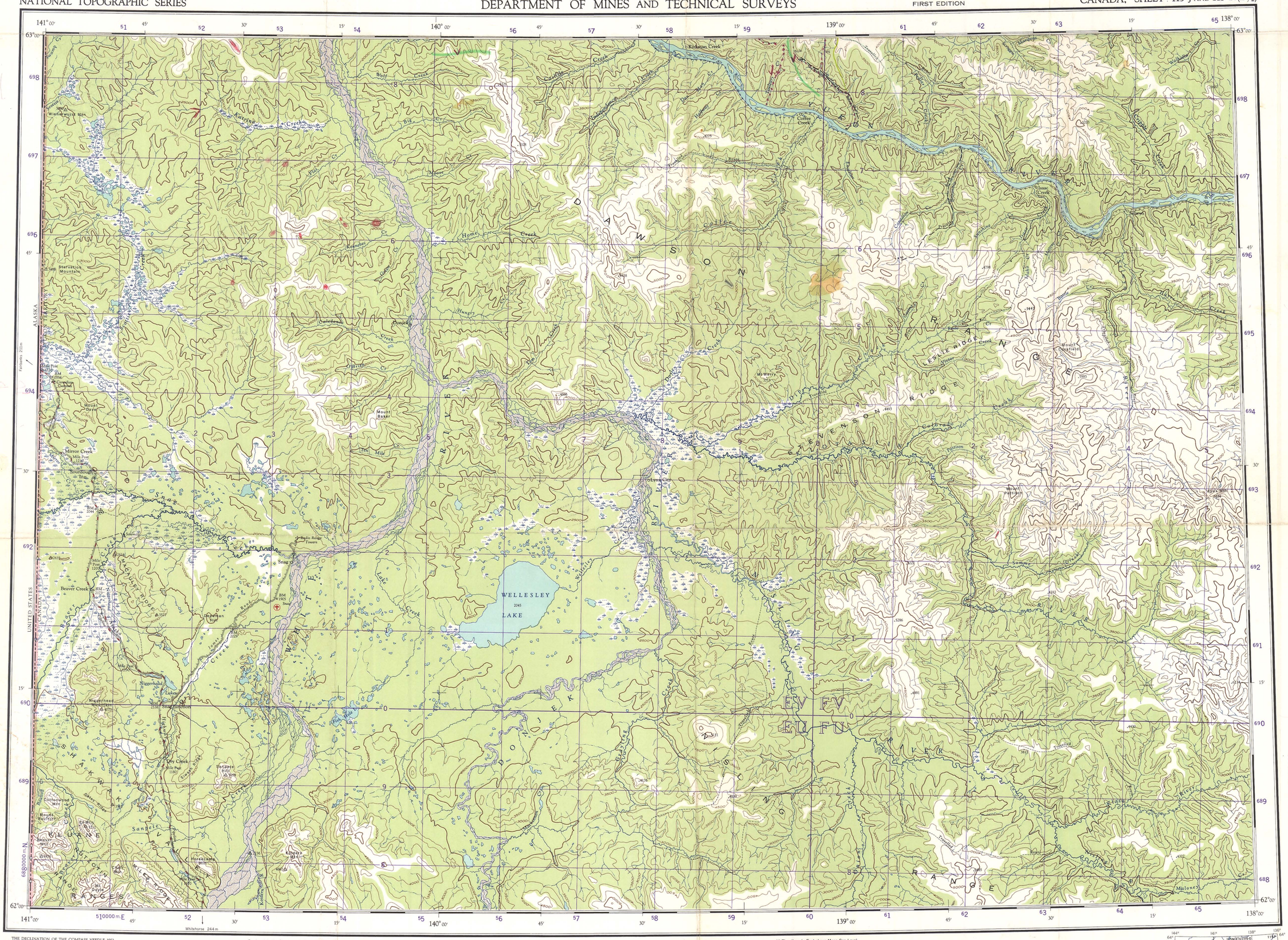



TEN THOUSAND METRE UNIVERSAL TRANSVERSE MERCATOR GRID ZONE 7



THE DECLINATION OF THE COMPASS NEEDLE 1952

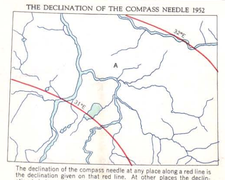

The declination of the compass needle at any place along a red line is the declination given on that red line. At other places the declination is between those given on the neighbouring red lines; thus at the place marked A, the declination is between 31°E and 32°E. The declination of the compass needle is decreasing 3' annually.

Produced by the Surveys and Mapping Branch, Department of Mines and Technical Surveys, 1953, from air photographs taken in 1948 and 1949.
Printed by the Army Survey Establishment, R.C.E. Department of National Defence, 1954.

Universal Transverse Mercator Projection

SNAG

YUKON TERRITORY

Scale 1:250,000

1 Inch to 4 Miles Approximately

Miles 5 0 5 10 15 20 Miles

Kilometres 5 0 5 10 15 20 25 30 Kilometres

All Elevations in Feet above Mean Sea Level
Contour Interval 500 Feet

REFERENCE

Road, Hard Surface, All Weather	More than 2 Lanes / 2 Lanes / Route No. / Less than 2 Lanes
Road, Loose Surface	All Weather / 2 Lanes or more / All Weather / Dry Weather
Wagon Road, Cart Track, etc.	Less than 2 Lanes
Railway, Standard Gauge	Multiple Track / Single Track / Abandoned
Boundary, International	Station / Stop
Boundary, Provincial	Contours, Elevation
Boundary, County or District	Contours, Depression
Boundary, Indian Res., Park, etc.	Contours, Approximate
Telephone or Telegraph Line	Spot Elevation, (in feet) 2635
	Bench Mark BM 1834

REFERENCE

City or Large Town	Post Office P	Boundary Marker
Town	Building	Astronomical Position
Village or Settlement	Mine	Horizontal Control Point
Stream, Intermittent or Dry		Marsh or Swamp
Stream, Indefinite or Unsurveyed		Land Subject to Inundation
Irrigation Canal or Ditch	R F	Sand, Gravel or Mud
Rapids and Falls		Stream in Dry River Bed
Lake, Intermittent		Wooded Areas
Airport or Airfield		Seaplane Base

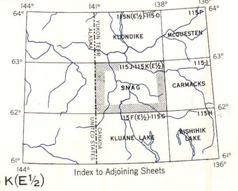

SNAG Y.T.
SHEET 115 J & 115 K(E½)
FIRST EDITION

012214