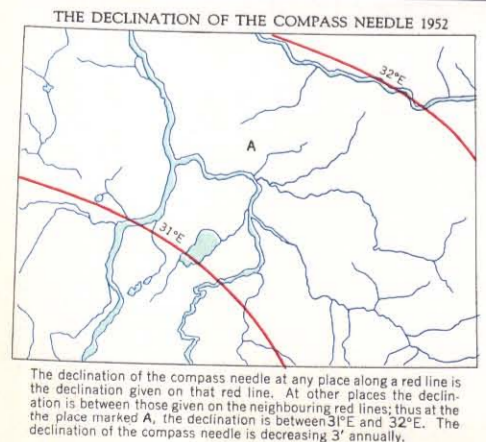


UNIVERSAL TRANSVERSE MERCATOR GRID  
ZONE 7

GRID LINE IDENTIFICATION	100 000 M. COORDINATE	100 000 M. COORDINATE	100 000 M. COORDINATE
E V	E V	E V	E V
F V	F V	F V	F V
G V	G V	G V	G V
H V	H V	H V	H V
I V	I V	I V	I V
J V	J V	J V	J V
K V	K V	K V	K V
L V	L V	L V	L V
M V	M V	M V	M V
N V	N V	N V	N V
O V	O V	O V	O V
P V	P V	P V	P V
Q V	Q V	Q V	Q V
R V	R V	R V	R V
S V	S V	S V	S V
T V	T V	T V	T V
U V	U V	U V	U V
V V	V V	V V	V V
W V	W V	W V	W V
X V	X V	X V	X V
Y V	Y V	Y V	Y V
Z V	Z V	Z V	Z V

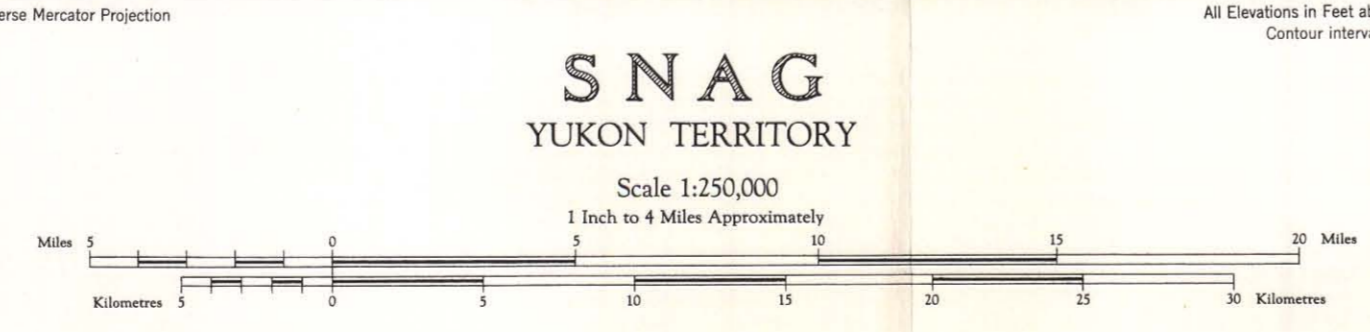


Produced by the Survey and Mapping Branch, Department of Mines and Technical Surveys, 1953, from air photographs taken in 1948 and 1949. Printed by the Army Survey Establishment, R.C.E. Department of National Defence, 1954.

Universal Transverse Mercator Projection

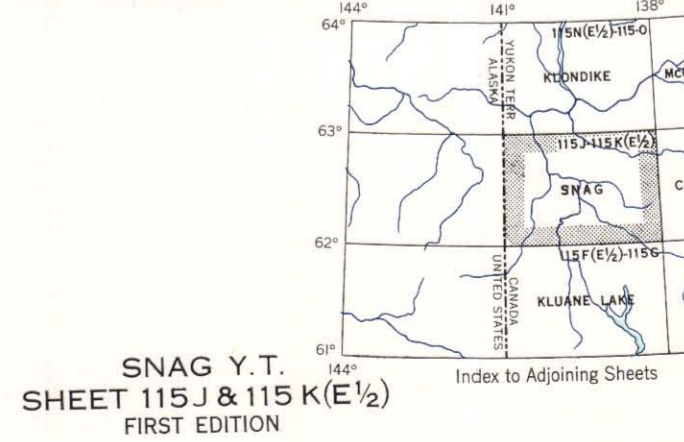
All Elevations in Feet above Mean Sea Level  
Contour interval 500 Feet

REFERENCE	Symbol	Reference	Symbol
Road, Hard Surface, All Weather	—	Post Office	P
Road, Local Surface	—	Building	■
Wagon Road, Cart Track, etc.	—	Atmospheric Station	⊙
Railway, Standard Gauge	—	Village or Settlement	□
Railway, Industrial	—	Stream, Intermittent or Dry	—
Boundary, International	—	Stream, Indefinite or Unsurveyed	—
Boundary, Provincial	—	Irrigation Canal or Ditch	—
Boundary, County or District	—	Roads and Paths	—
Boundary, Indian Res., Park, etc.	—	Land, Intermittent	—
Telephone or Telegraph Line	—	Woods Area	—
Contour, Depression	—	Septic Base	—
Contour, Approximate	—		
Spot Elevation, (in feet)	—		
Bench Mark	—		



REFERENCE

City or Large Town	—	Post Office	P	Boundary Marker	—
Town	—	Building	■	Atmospheric Station	⊙
Village or Settlement	□	Stream, Intermittent or Dry	—	Horizontal Control Point	—
Stream, Intermittent or Dry	—	Stream, Indefinite or Unsurveyed	—	Land Subject to Inundation	—
Stream, Indefinite or Unsurveyed	—	Irrigation Canal or Ditch	—	Sand, Gravel or Mud	—
Irrigation Canal or Ditch	—	Roads and Paths	—	Stream in Dry State Bed	—
Roads and Paths	—	Land, Intermittent	—	Woods Area	—
Land, Intermittent	—	Woods Area	—	Septic Base	—
Woods Area	—	Septic Base	—		
Septic Base	—				



SNAG Y.T.  
SHEET 115 J & 115 K (E 1/2)  
FIRST EDITION

*Authy & Assoc. To RINA & BID*