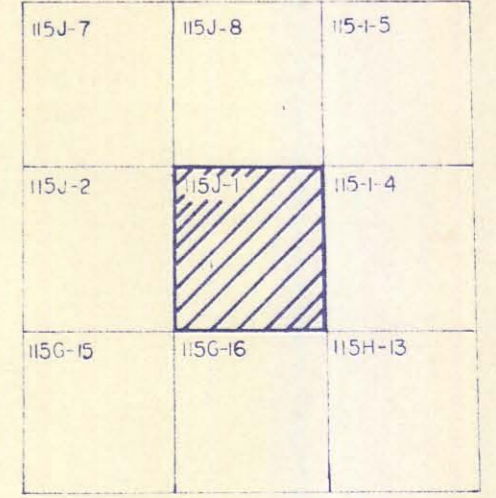




SHEET 115J-1

KLAZA RIVER

SCALE: 1/2 MILE TO INCH

FT. 0 1000 2000 3000 4000 5000 6000



NOTICE
THIS MAP IS ISSUED AS A GENERAL GUIDE
FOR WHOM THE DEPARTMENT OF
AFFAIRS AND NATIONAL DEVELOPMENT
ACCEPTS NO LIABILITY FOR ERRORS
OR OMISSIONS. THE USER SHOULD
VERIFY THE DATA AND INFORMATION
BEFORE USING IT.

PRICE 50 CENTS

