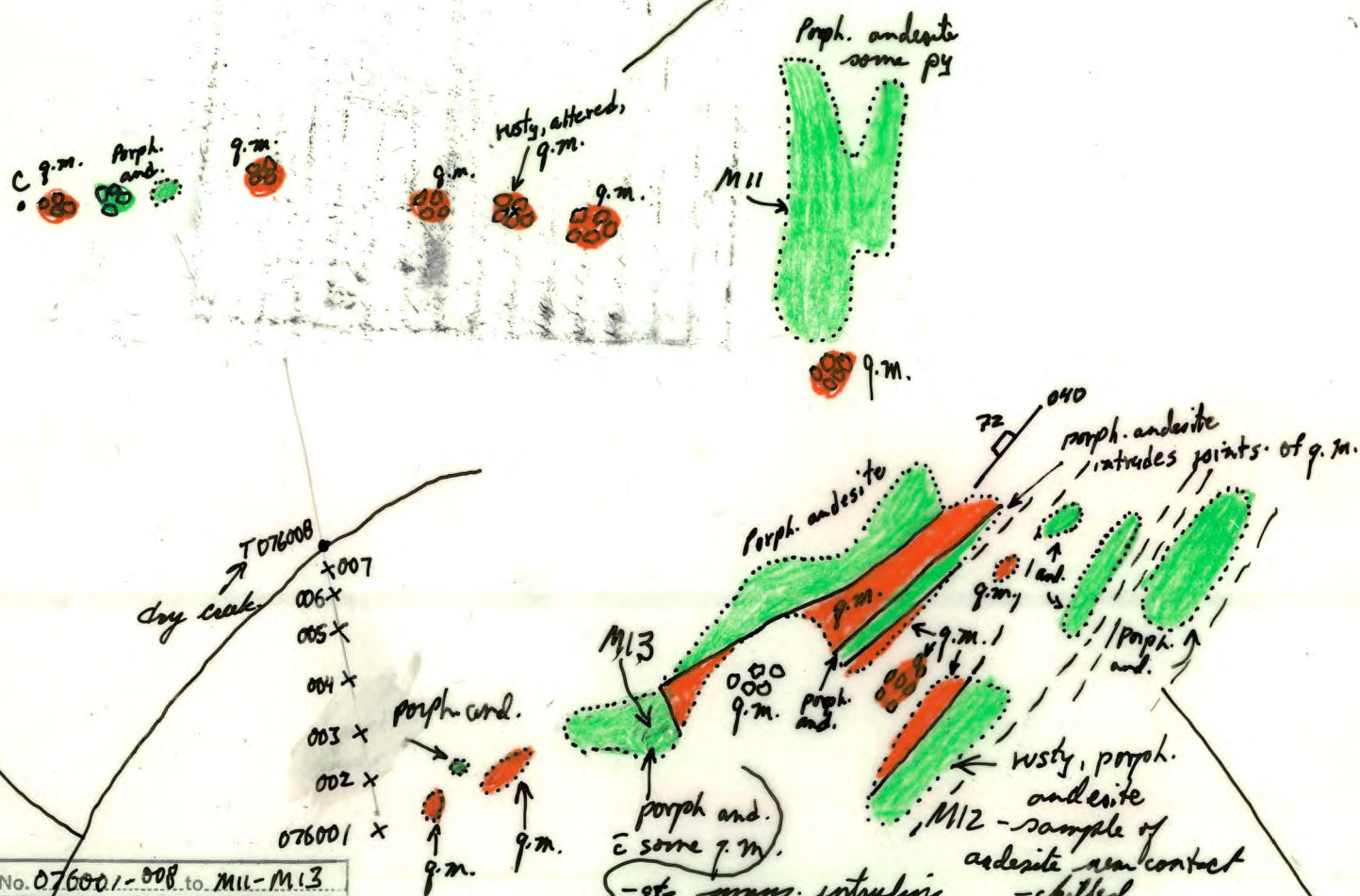


SAMPLE No. M6		to M10	
N.T.S. 11527			
PHOTO			
SAMPLER WOK			
PROJECT: Victor Props Mim			
SCALE 1" = 1/4 mi.			
DATE: 3 Aug 170			
GEOGRAPHIC LOCATION:			
SHEET	1	of	1
		DATE	INIT'L
SAMPLE LOC. PLOTTED			
VALUES "			
GEOLOGY "			
REMARKS:			

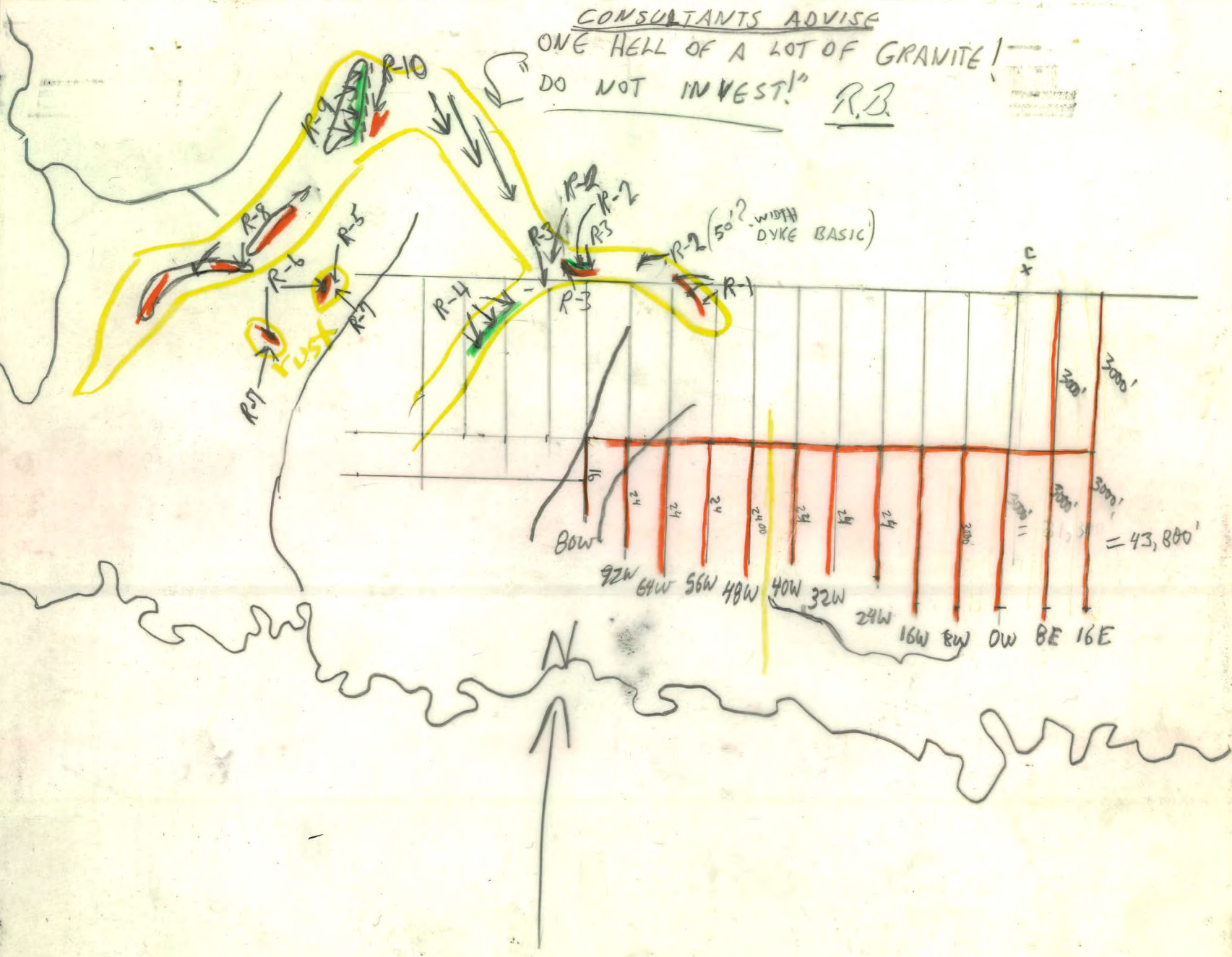
922 = aplite  
 910 = porph and  
 921 = qtz monz.


012388



SAMPLE No. 076001-008 to M11-M13	
N.T.S. 11517	
PHOTO	
SAMPLER WOK	
PROJECT: Victor Pupa; MIM	
SCALE 1" = 1/4 mi.	
DATE: 4 Aug. '70	
GEOGRAPHIC LOCATION:	
SHEET 1 of 1	DAIL UNIT
SAMPLE LOC. PLOTTED	
VALUES "	
GEOLOGY "	
REMARKS: rece soils + silt along slope	

CONSULTANTS ADVISE  
 ONE HELL OF A LOT OF GRANITE!  
 DO NOT INVEST! R.B.





q.m. 80 q.m.  
 20 q.m. 80 q.m.  
 and → 80 q.m.  
 80 q.m.  
 q.m. 00  
 q.m. 20  
 80  
 80

rusty; cut by  
 small qtz veins

rusty q.m. cut by plate

