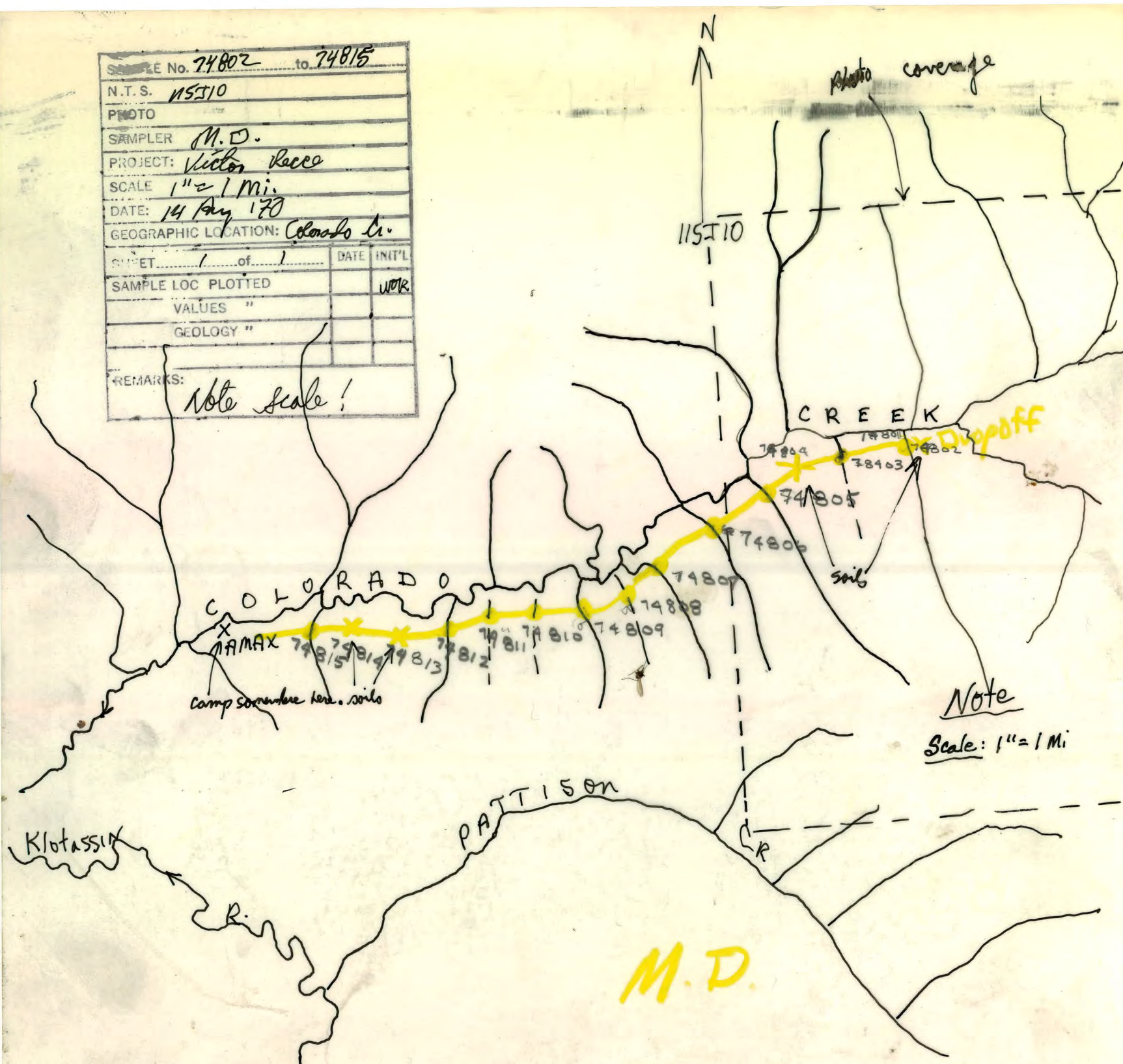
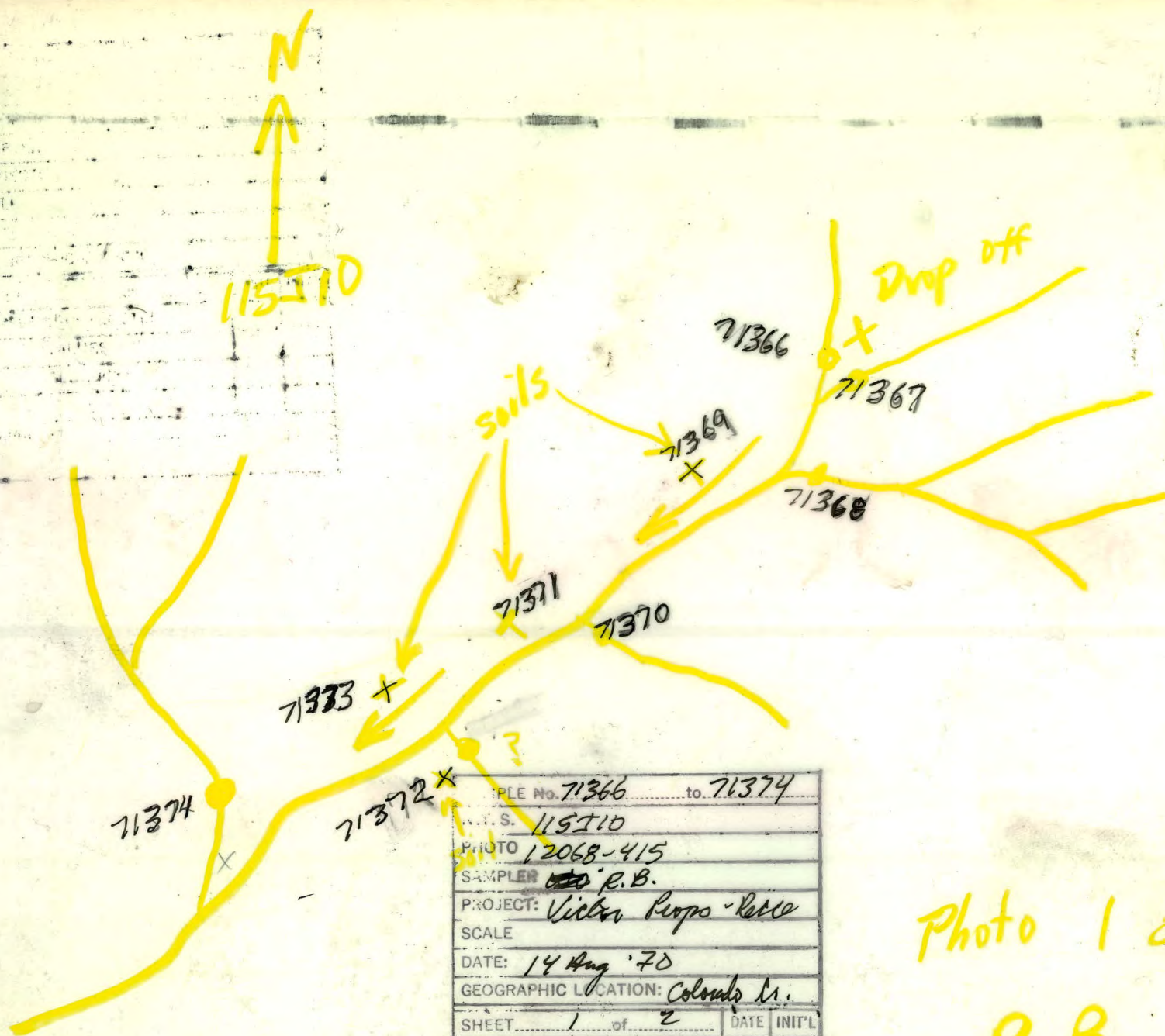


SAMPLE No. 74802 to 74815	
N.T.S. 115110	
PHOTO	
SAMPLER M.D.	
PROJECT: Victor Racco	
SCALE 1" = 1 Mi.	
DATE: 14 Aug 1970	
GEOGRAPHIC LOCATION: Colorado Cr.	
SHEET 1 of 1	DATE INIT'L
SAMPLE LOC PLOTTED	WORK
VALUES "	
GEOLOGY "	
REMARKS: Note scale!	



012470



SAMPLE No. 71366 to 71374	
T.S. 115110	
PHOTO 12068-415	
SAMPLER W.B. R.B.	
PROJECT: Victor Papp-Rose	
SCALE	
DATE: 14 Aug '70	
GEOGRAPHIC LOCATION: Colorado Cr.	
SHEET 1 of 2	DATE INIT'L
SAMPLE LOC. PLOTTED	WOK
VALUES "	
GEOLOGY "	
REMARKS:	

Photo 1 of 2

R.B.

SAMPLE No. 71374 to 71379		
N.T.S. 115J10		
PHOTO 12105-51		
SAMPLER R.B.		
PROJECT: Victor Recco		
SCALE		
DATE: 14 Aug 1980		
GEOGRAPHIC LOCATION: Colorado Cr.		
SHEET 2 of 2	DATE	INIT'L
SAMPLE LOC PLOTTED		WRK
VALUES "		
GEOLOGY "		
REMARKS:		

Photo

↑ N
115J10

R.B.

71374

71375

71376

71377

71378

71379

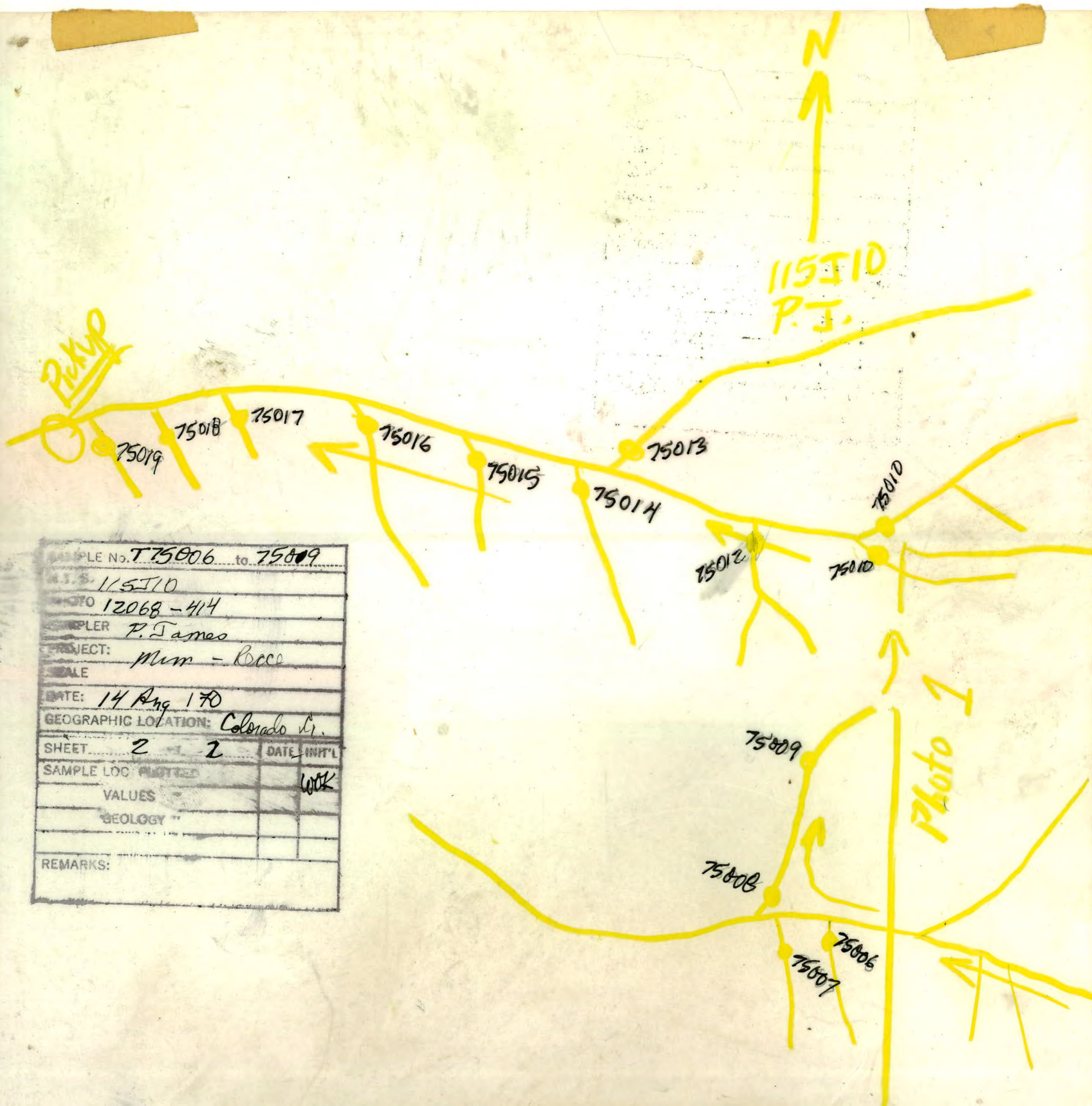
Soil ↓

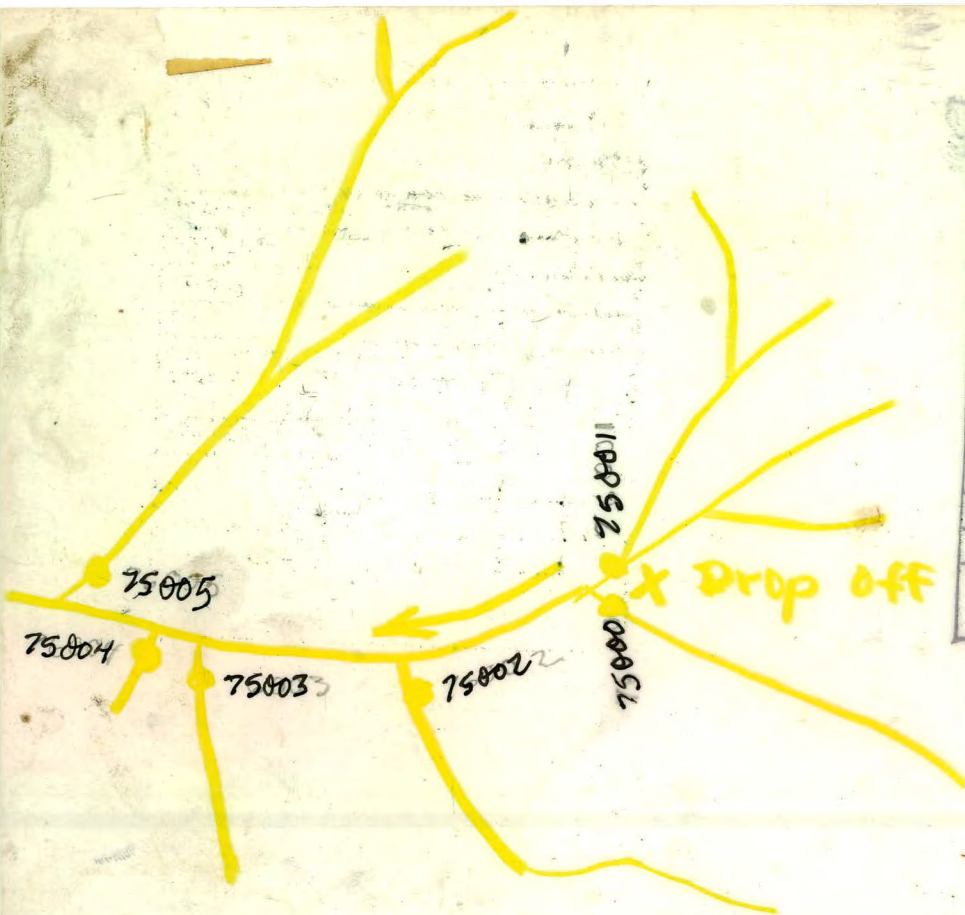
Soil ↓

Pickup

Photo 2 of 2

SAMPLE No. T75006 to 75009	
115110	
PHOTO 12068-414	
SAMPLER P. James	
PROJECT: Mum - Boce	
SCALE	
DATE: 14 Aug 1970	
GEOGRAPHIC LOCATION: Colorado Cr.	
SHEET 2 of 2	DATE INIT'L
SAMPLE LOC. PLOTTED	LOOK
VALUES	
GEOLOGY	
REMARKS:	





SAMPLE No. 75000 to 75005	
P.T.S. 115J9	
PHOTO 12105-B4	
SAMPLER P. James	
PROJECT: Milk Route	
SCALE	
DATE: 14 Aug 1970	
GEOGRAPHIC LOCATION: Colorado Co.	
SHEET 1 of 2	DATE
SAMPLE LOC PLOTTED	INIT'L
VALUES "	OK
GEOLOGY "	
REMARKS:	

N



115J9

P.J.

photo 1 of 2

○ Pickup

SAMPLE No. 74287 to 74295		
N.T.S. 115J10		
PHOTO 12068-413		
SAMPLER L. Carlisle		
PROJECT: Victor Pesce		
SCALE 1" = 1/2 mi.		
DATE: 14 Aug 170		
GEOGRAPHIC LOCATION: Colorado Cr.		
SHEET	2 of 2	DATE
SAMPLE LOC PLOTTED		INIT'L
VALUES "		Wdk
GEOLOGY "		
REMARKS:		

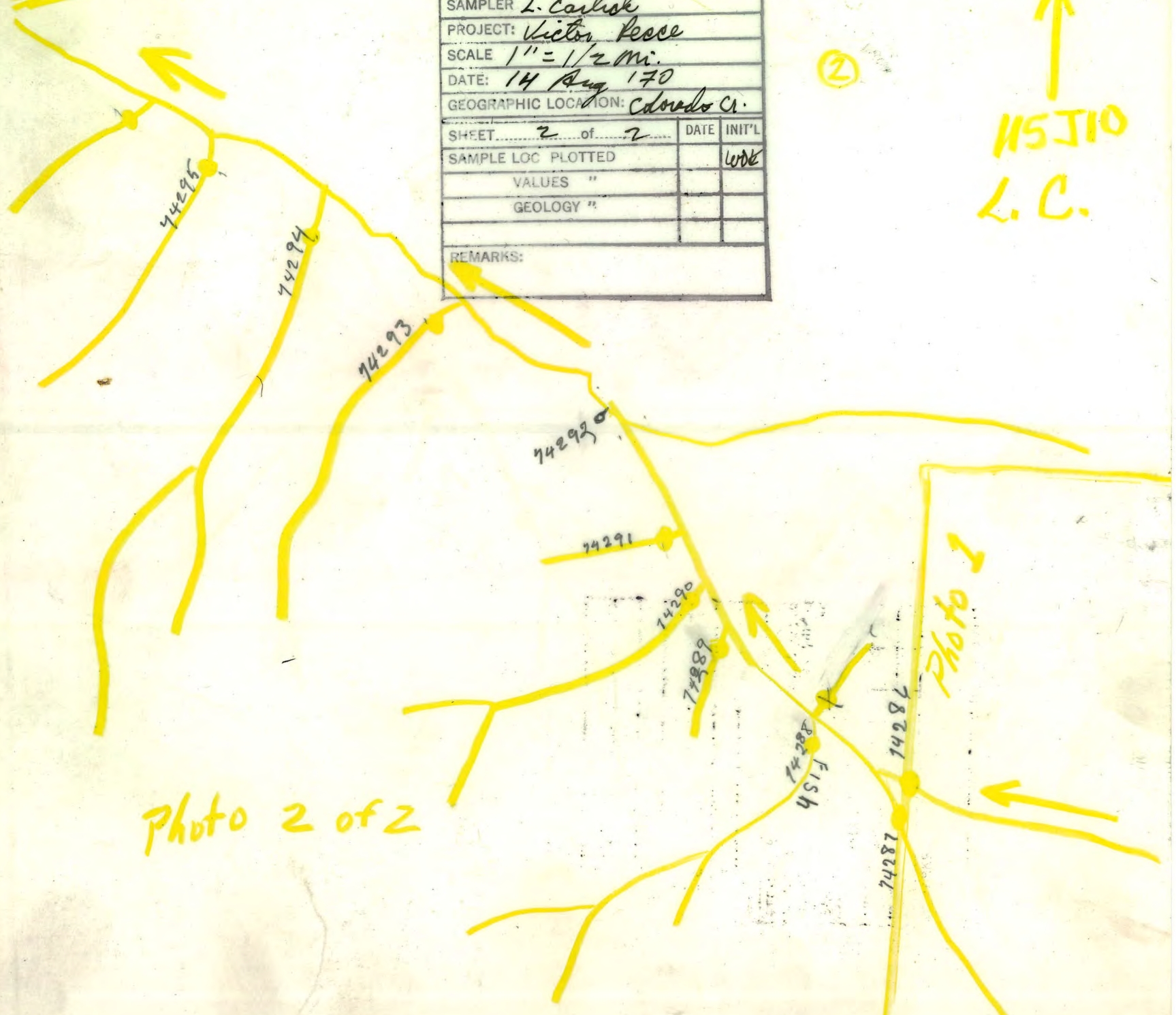
N
↑
115J10
L.C.

②

Photo 2 of 2

Photo 1

FISH



SAMPLE No. 74276		
N.T.S. 115J10		
PHOTO 12105-83		
SAMPLER L. Carlick		
PROJECT: Victor Reese		
SCALE 1" = 1/2 mi.		
DATE: 14 Aug. 1970		
GEOGRAPHIC LOCATION: Colorado Co.		
SHEET 1 of 2	DATE	INIT'L
SAMPLE LOC PLOTTED		WR
VALUES "		
GEOLOGY "		
REMARKS:		



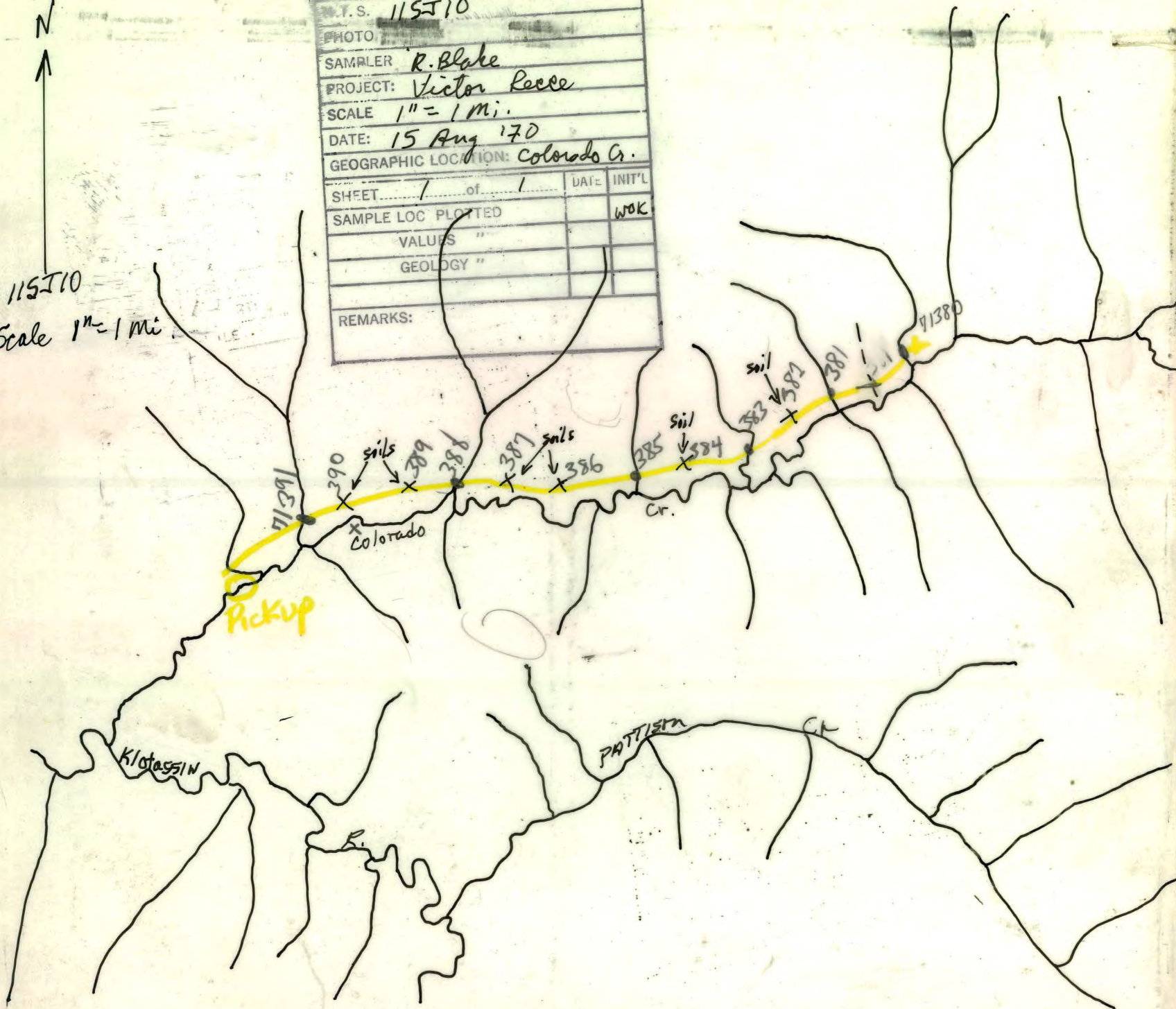
N
↑
115J10
L.C.

Photo 1
of 2

SAMPLE N. 71380 to 71391	
T.S. 115T10	
PHOTO	
SAMPLER R. Blake	
PROJECT: Victor Rocco	
SCALE 1" = 1 mi.	
DATE: 15 Aug '70	
GEOGRAPHIC LOCATION: Colorado Cr.	
SHEET 1 of 1	DATE
SAMPLE LOC PLOTTED	INIT'L
VALUES "	WOK
GEOLOGY "	
REMARKS:	

N
↑

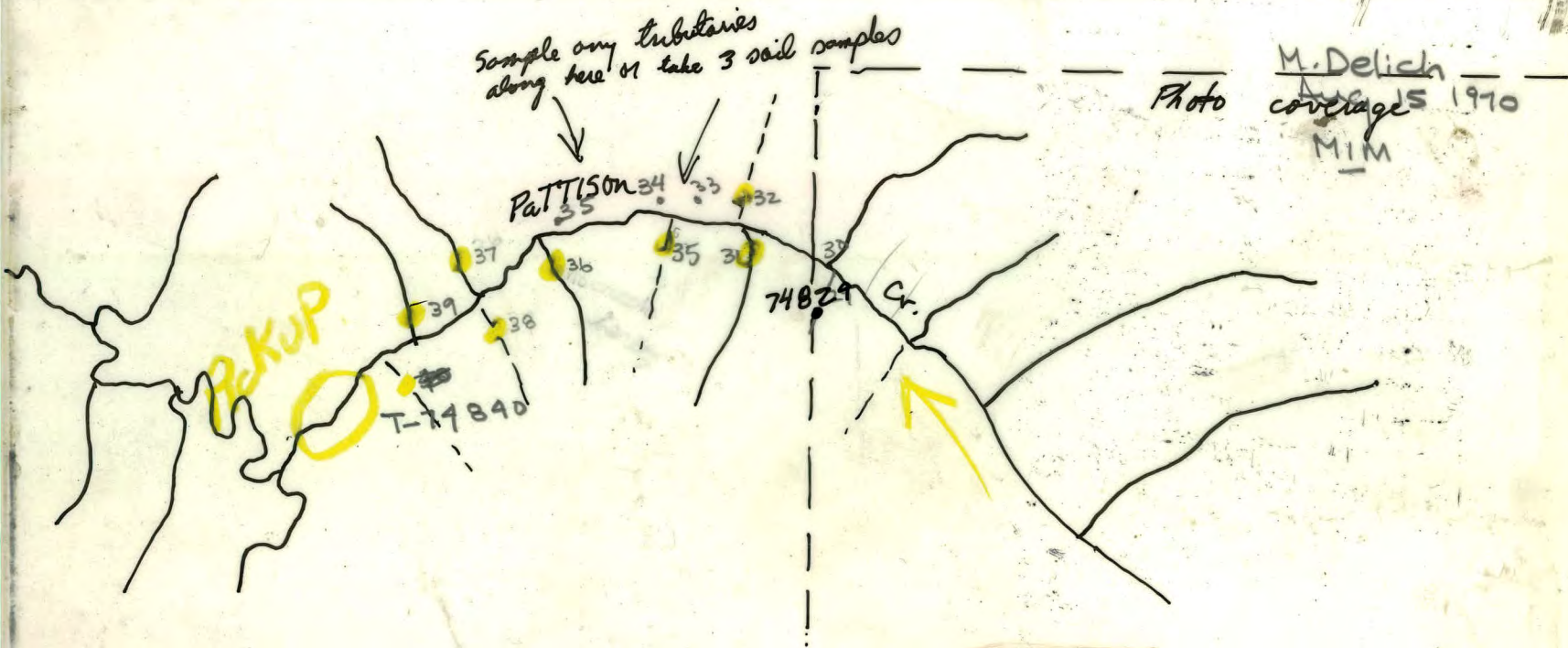
115T10
Scale 1" = 1 mi




SAMPLE No.	74829	to	74840
N.T.S.	115T10		
PHOTO	2		
SAMPLER	M.D.		
PROJECT:	Victor Reese		
SCALE	1" = 1 Mi.		
DATE:	15 Aug '80		
GEOGRAPHIC LOCATION:	Pattison Cr.		
SHEET	2	of	2
DATE		INIT'L	
SAMPLE LOC PLOTTED			WPK
VALUES	"		
GEOLOGY	"		
REMARKS:	Reese from MIM		



Note → Scale 1" = 1 Mi.





SAMPLE No. 74816 to 74828	
N.T.S. 115J10	
PHOTO 12105-54	
SAMPLER M. Dehich	
PROJECT Victor Reece	
SCALE 1" = 1/2 mi.	
DATE: 15 Aug 1970	
GEOGRAPHIC LOCATION: Pattison Cr.	
SHEET 1 of 2	DATE
SAMPLE LOC PLOTTED	INITIALS
VALUES "	WTR
GEOLOGY "	
REMARKS:	
Reece from MWM	