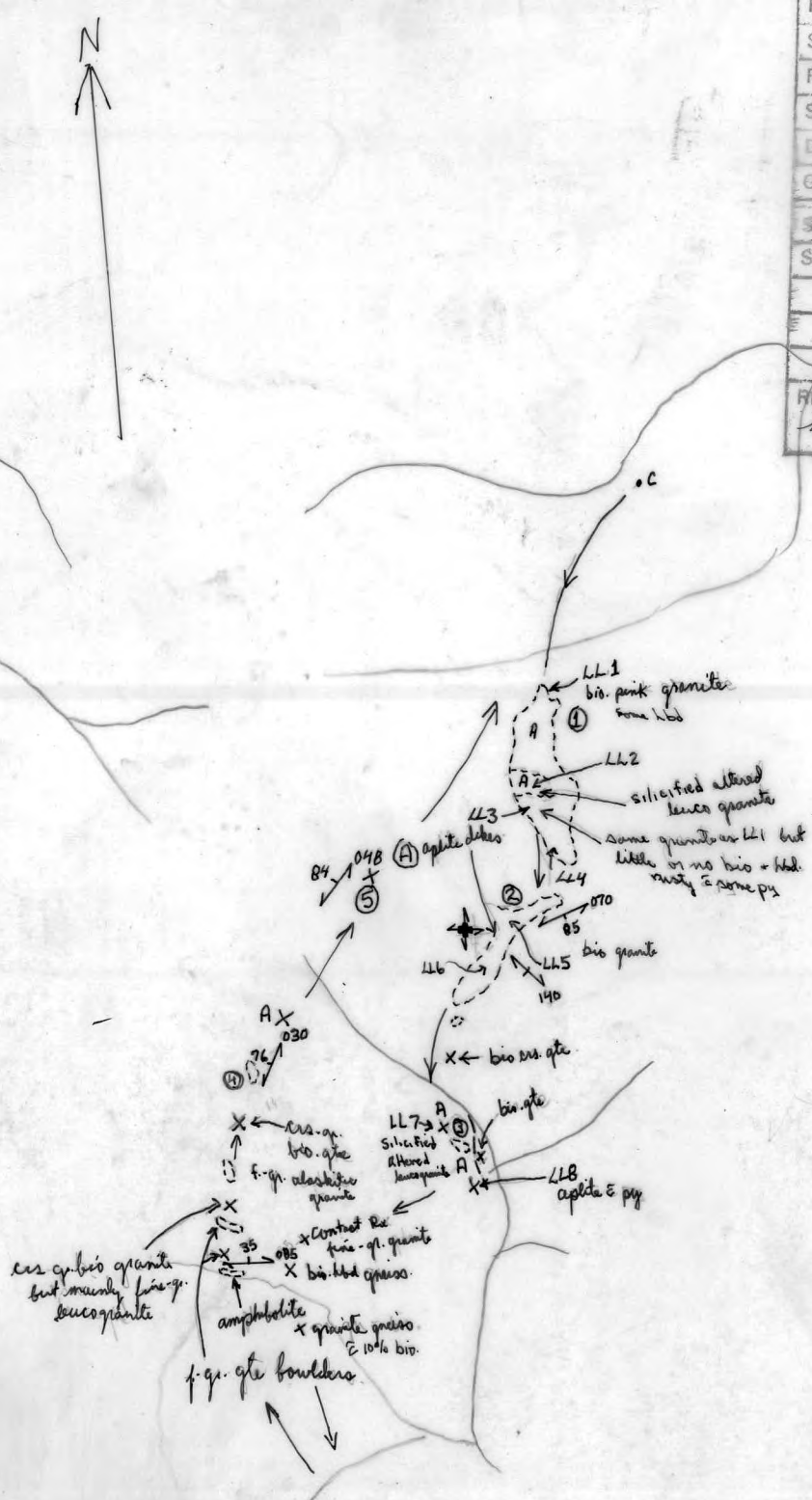
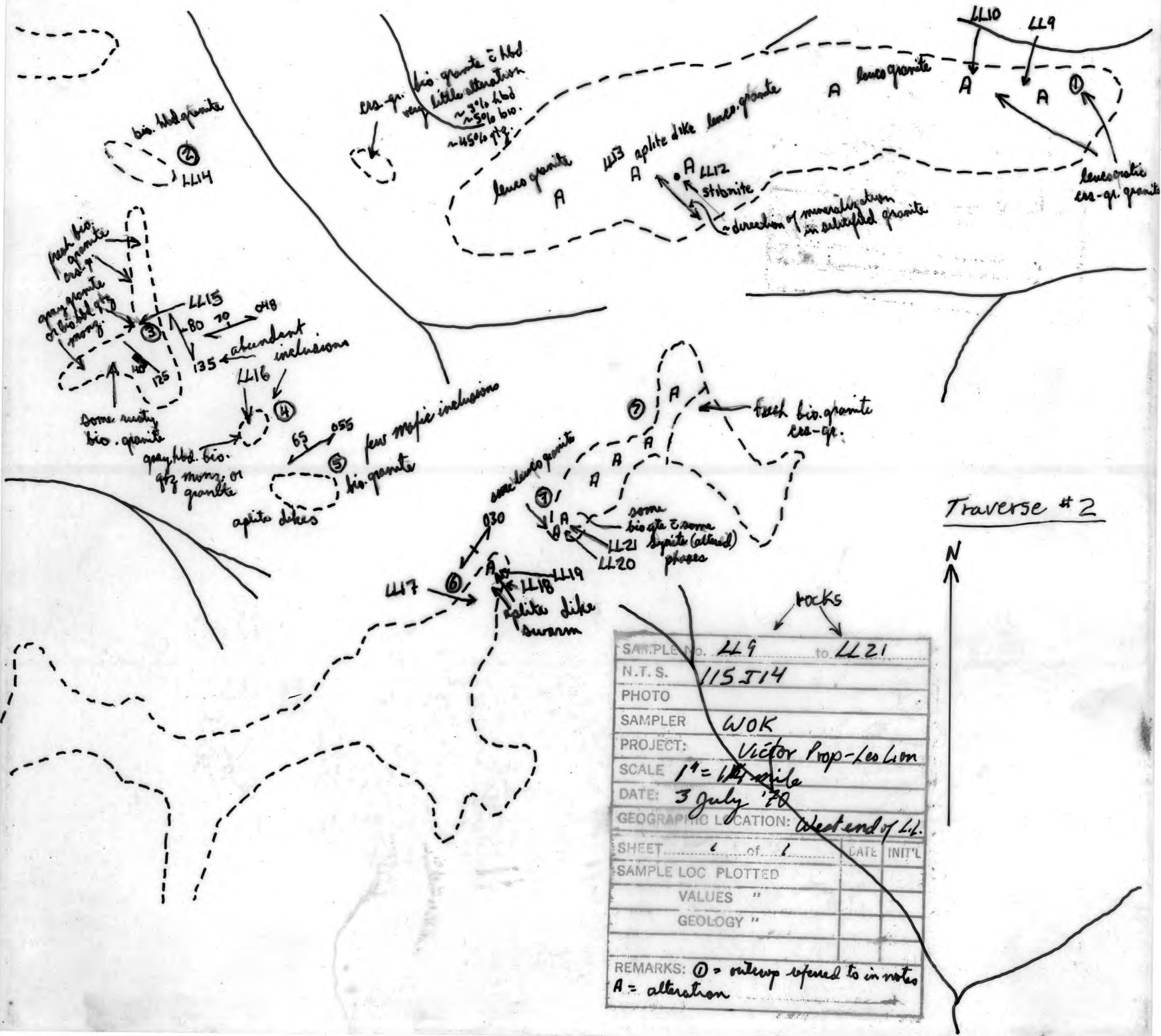


SAMPLE NO. LL1 to LL8	
N.T.S. 115314	
PHOTO 12267-24	
SAMPLER WOK	
PROJECT: Leo Lion Claims	
SCALE $\frac{1}{2}$ " = 1000 ft. 1/2 mi = 1"	
DATE: 2 July '70	
GEOGRAPHIC LOCATION:	
SHEET 1 of 1	DATE
SAMPLE LOC PLOTTED	
VALUES "	
GEOLOGY "	
REMARKS: circled numbers are outcrop numbers referred to in notes. A = alteration	

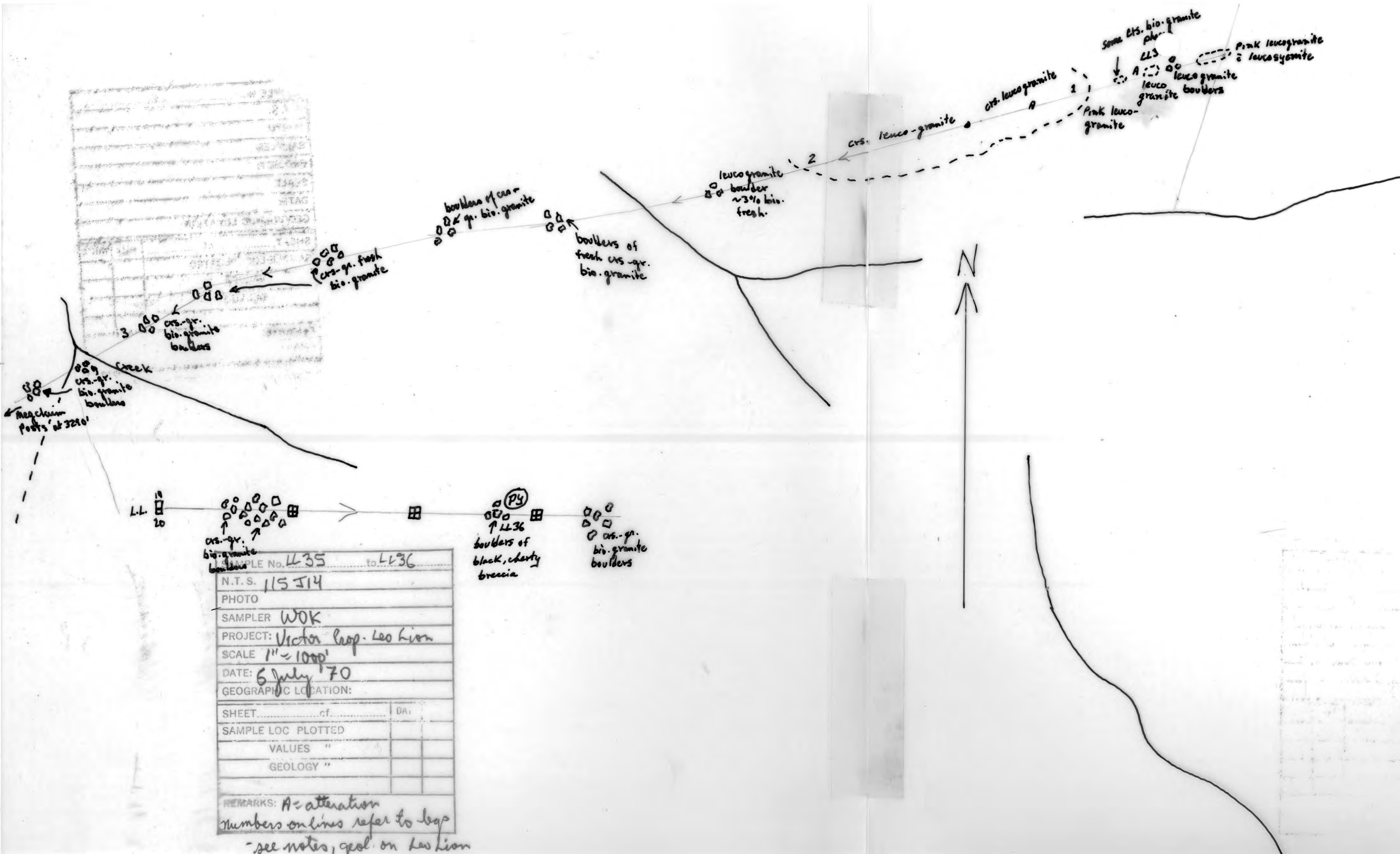
Traverse #1



012536



SAMPLE No.	LL9	to	LL21
N.T.S.	115 J14		
PHOTO			
SAMPLER	WOK		
PROJECT:	Victor Prop-Leo Lion		
SCALE	1" = 1/4 mile		
DATE:	3 July '80		
GEOGRAPHIC LOCATION:	West end of L4.		
SHEET	6	of	6
DATE INIT'L			
SAMPLE LOC PLOTTED			
VALUES			
GEOLOGY			
REMARKS:	① = outcrop referred to in notes A = alteration		



SAMPLE No. <u>435</u> to <u>436</u>	
N.T.S. <u>115314</u>	
PHOTO	
SAMPLER <u>WOK</u>	
PROJECT: <u>Victor Prop Leo Lion</u>	
SCALE <u>1" = 1000'</u>	
DATE: <u>6 July 70</u>	
GEOGRAPHIC LOCATION:	
SHEET _____ of _____	DATE _____
SAMPLE LOC PLOTTED	VALUES "
	GEOLOGY "
REMARKS: <u>A = alteration</u> <u>numbers refer to logs</u> <u>- see notes, Leo Lion</u>	

SAMPLE No. <u>435</u> to <u>436</u>	
N.T.S. <u>115314</u>	
PHOTO	
SAMPLER <u>WOK</u>	
PROJECT: <u>Victor Prop. Leo Lion</u>	
SCALE <u>1" = 1000'</u>	
DATE: <u>6 July 70</u>	
GEOGRAPHIC LOCATION:	
SHEET _____ of _____	DATE _____
SAMPLE LOC PLOTTED	VALUES "
	GEOLOGY "
REMARKS: <u>A = alteration</u> <u>numbers on lines refer to logs</u> <u>- see notes, geol. on Leo Lion</u>	

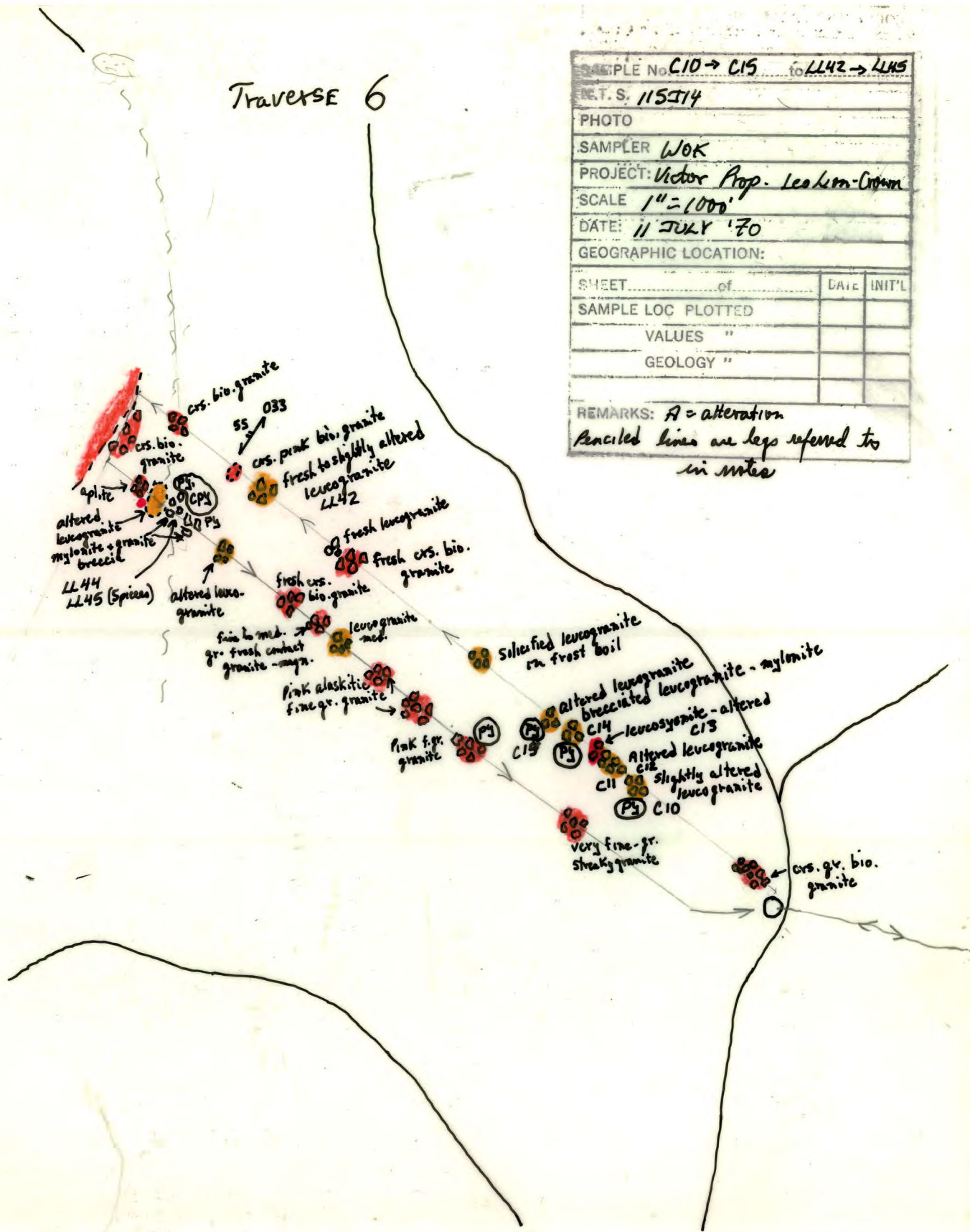




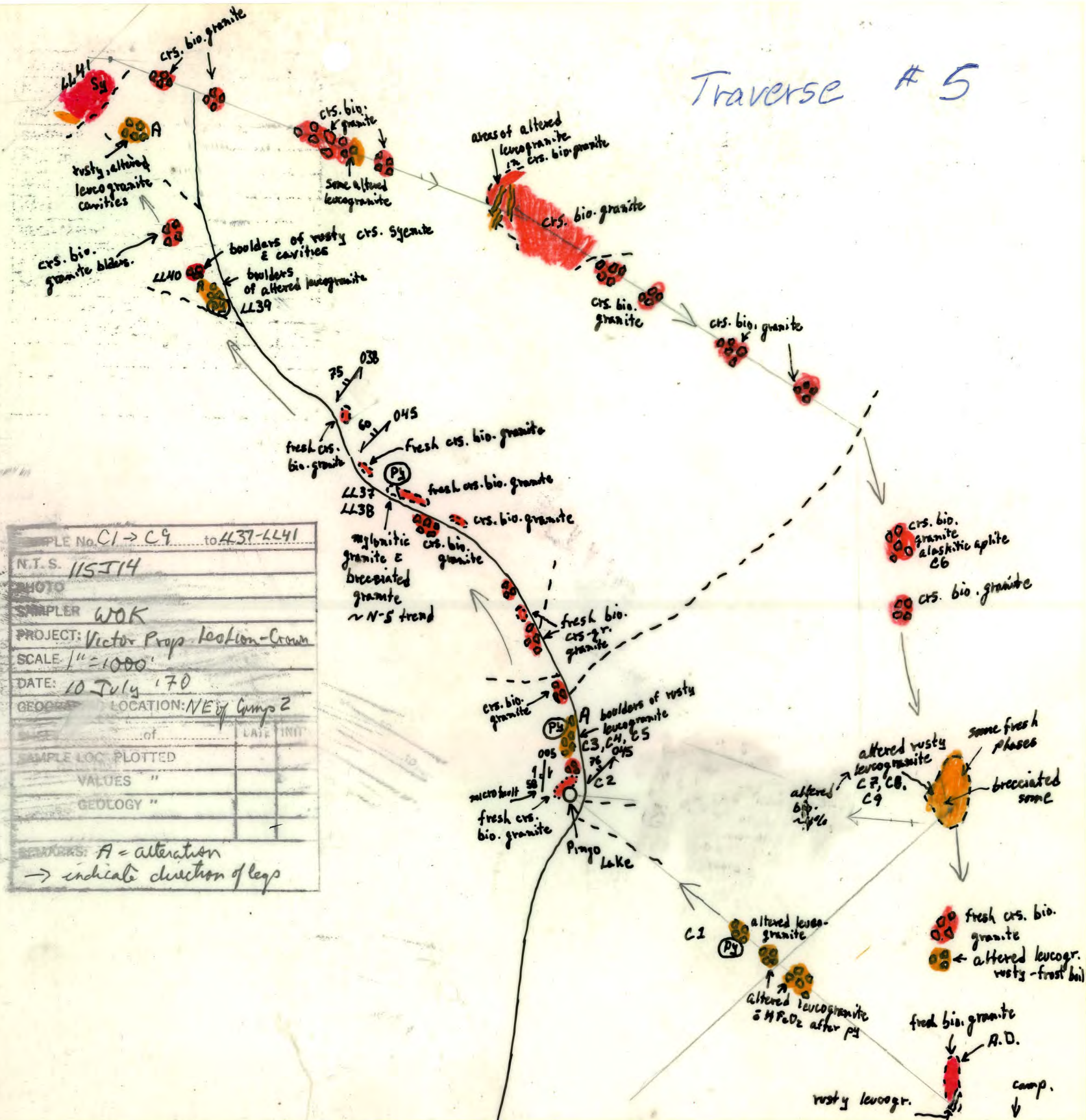


# Traverse 6

SAMPLE No. C10 → C15 to LL42 → LL45		
NET. S. 115114		
PHOTO		
SAMPLER WOK		
PROJECT: Victor Prop. Leekem-Crown		
SCALE 1" = 1000'		
DATE: 11 JULY '70		
GEOGRAPHIC LOCATION:		
SHEET	of	DATE INIT'L
SAMPLE LOC PLOTTED		
VALUES "		
GEOLOGY "		
REMARKS: A = alteration Penciled lines are legs referred to in notes		



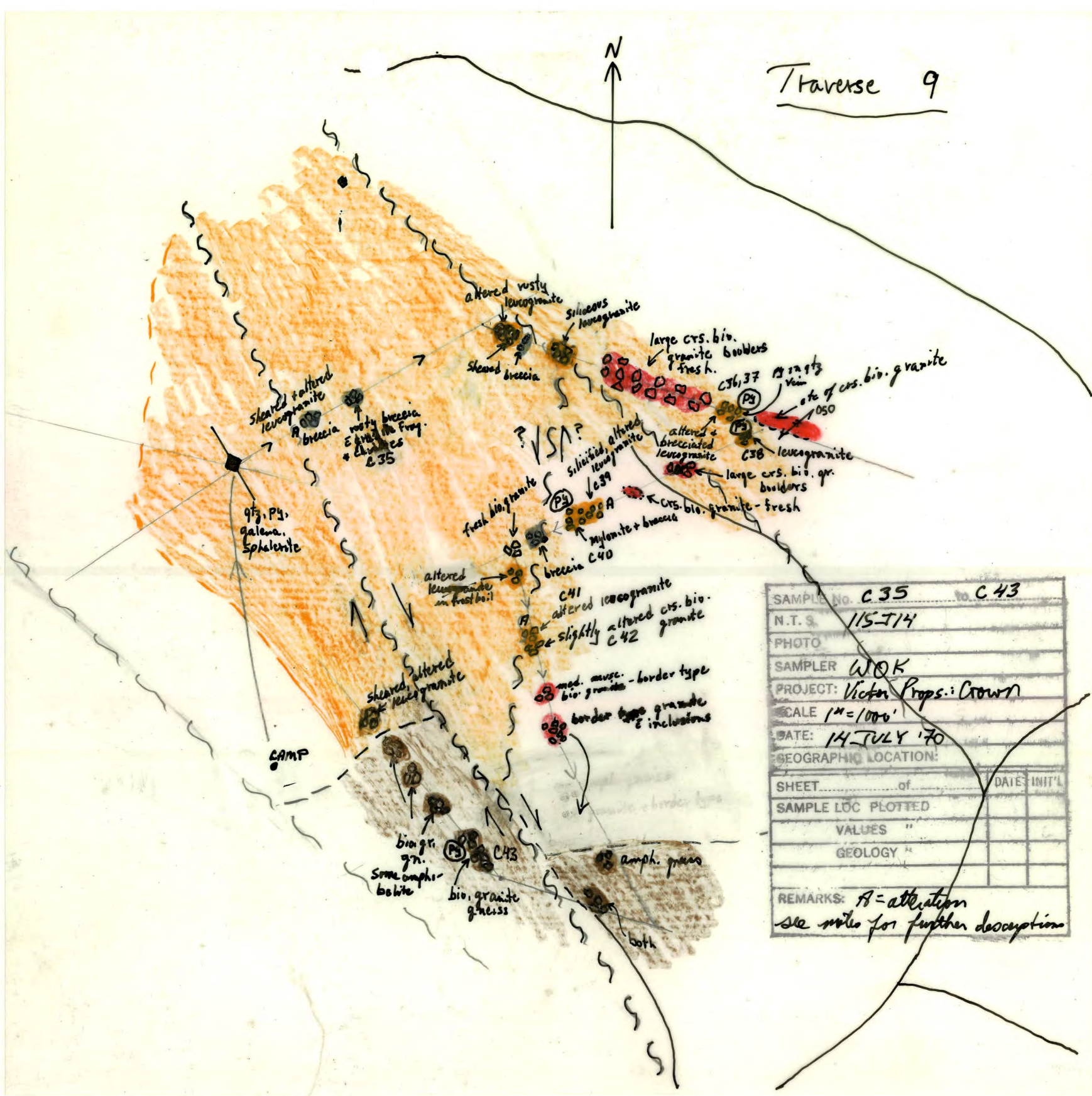
# Traverse # 5



SAMPLE No. C1 → C9 to 437-LL41	
N.T.S. 115-114	
PHOTO	
SAMPLER WOK	
PROJECT: Victor Prop. Location - Crown	
SCALE: 1" = 1000'	
DATE: 10 July '70	
GEOGRAPHIC LOCATION: NE of Camp 2	
SHEET	of
LATE	INIT
SAMPLE LOC. PLOTTED	
VALUES "	
GEOLOGY "	
REMARKS: A = alteration → indicate direction of legs	

Traverse 9

N

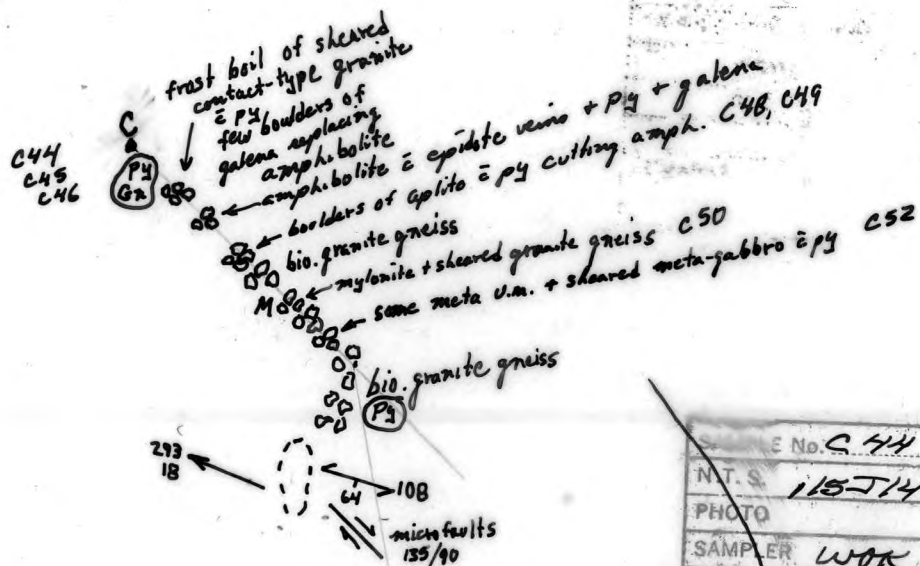


SAMPLE No.	C 35	to	C 43
N.T.S.	115-114		
PHOTO			
SAMPLER	WOK		
PROJECT:	Victor Props.: Crown		
SCALE	1" = 1000'		
DATE:	14 JULY '70		
GEOGRAPHIC LOCATION:			
SHEET	of	DATE	INIT'L
SAMPLE LOC PLOTTED			
VALUES			
GEOLOGY			
REMARKS:	A = attention see notes for further description		

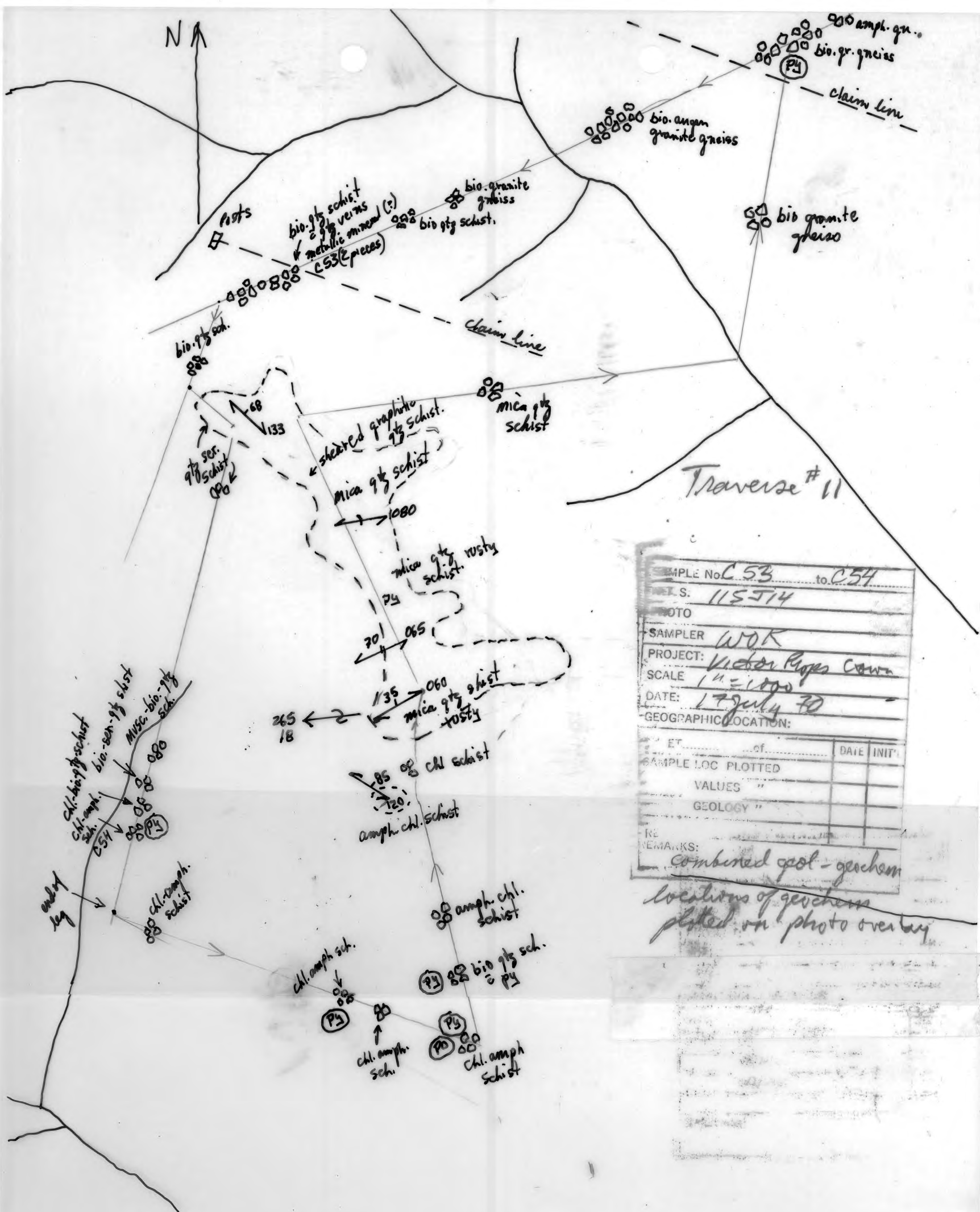




Traverse #10



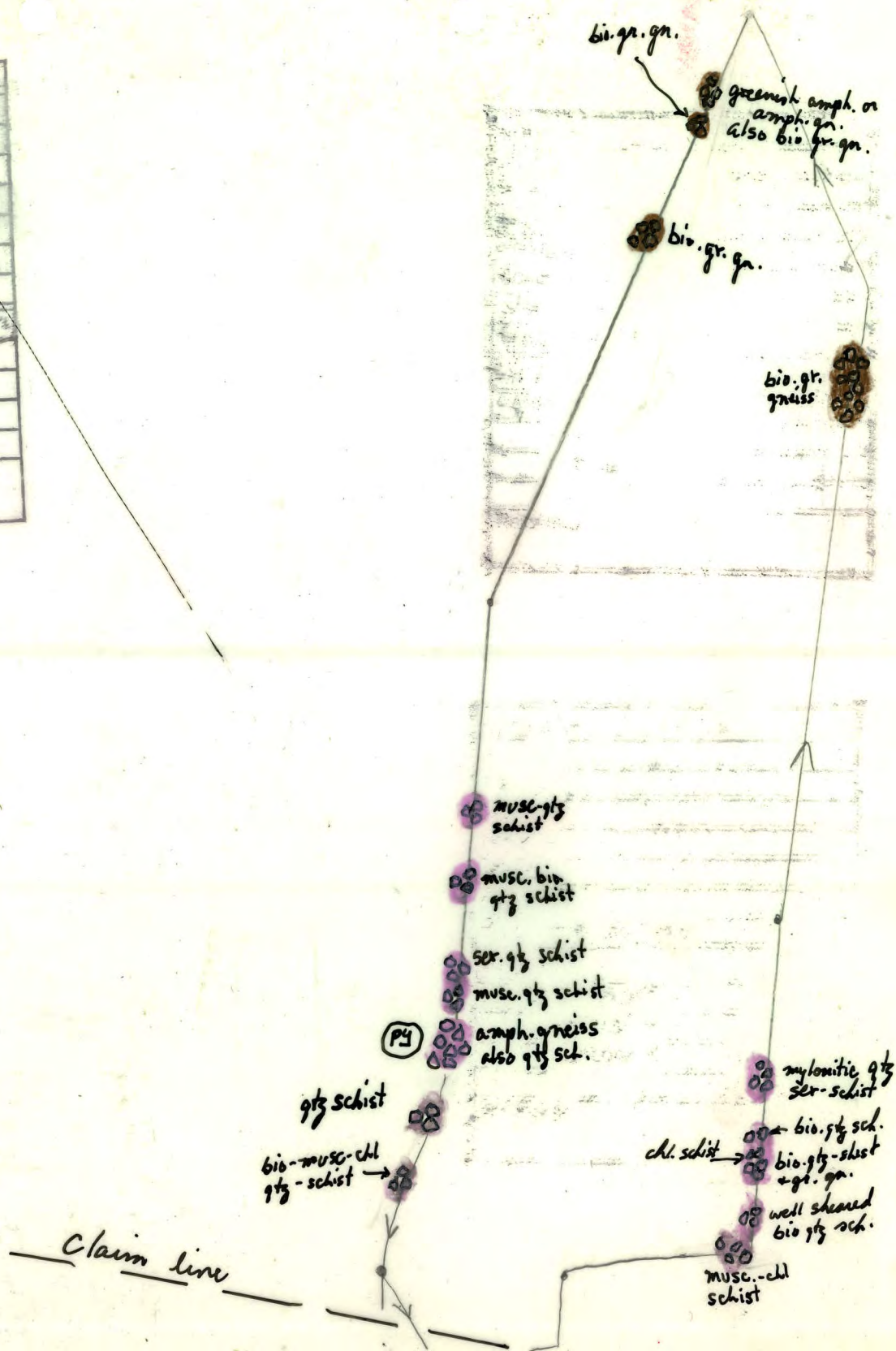
E No. C 44		to C 52	
N.T.S. 115-714			
PHOTO			
SAMPLER WOK			
PROJECT: VECTOR DIAG. CROWN			
SCALE 1" = 100'			
DATE: 16 July '70			
GEOGRAPHIC LOCATION:			
SHEET	of	DATE	INITIAL
SAMPLE LOG PLOTTED			
VALUES	"		
GEOLOGY	"		
REMARKS:			
- not complete - see notes			
- 1/2 day traverse - visitors in afternoon			



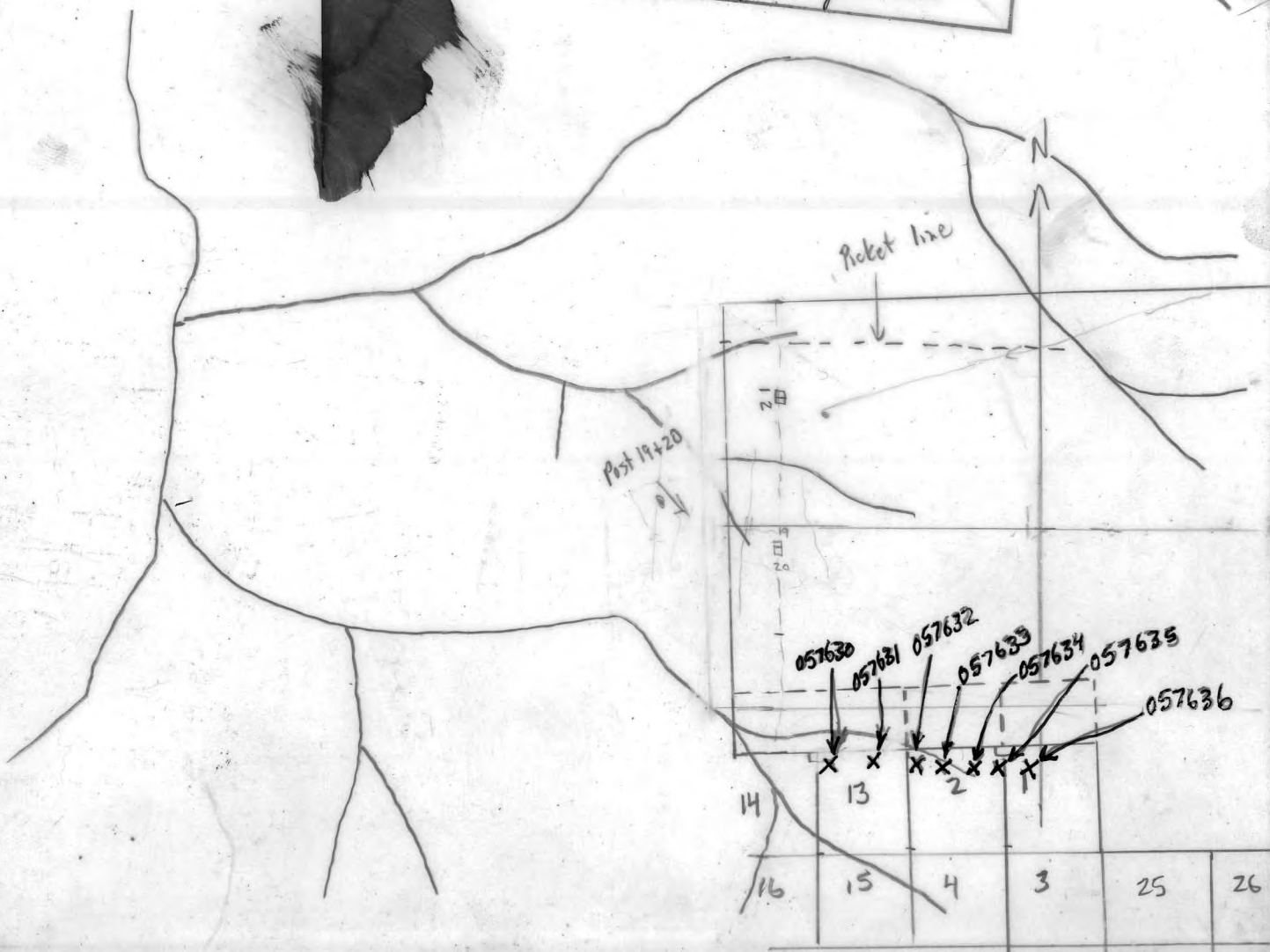
Traverse # 11

SAMPLE No	C 53	to	C 54
NET S.	115714		
PHOTO			
SAMPLER	WOK		
PROJECT:	Victor Pipes Camp		
SCALE	1" = 1000'		
DATE:	17 July 70		
GEOGRAPHIC LOCATION:			
ET	of	DATE	INIT
SAMPLE LOC PLOTTED			
VALUES			
GEOLOGY			
RE			
REMARKS:	Combined geol - geochem locations of geochem plotted on photo overlay		

SAMPLE No.	.....	to	.....
N.T.S.	115514		
PHOTO			
SAMPLER	WOK		
PROJECT:	Victor Prop. Crown		
SCALE	1" = 1000'		
DATE:	18 July '70		
GEOGRAPHIC LOCATION:			
SHEET	.....	of	.....
DATE	.....	INITIALS	.....
SAMPLE LOC PLOTTED			
VALUES	.....	.....	.....
GEOLOGY	.....	.....	.....
REMARKS: Combined geol + geochem			



SAMPLE NO.	57630	057636
N.T.S.	11514	
PHOTO	12066-349	
SAMPLER	WOLK	
PROJECT:	Victor Pappas Leo Lion	
SCALE	1" = 1/2 mile	
DATE:	25 July '70	
GEOGRAPHIC LOCATION:		
SHEET	1	of 1
		DATE
SAMPLE LOC PLOTTED		INIT'L
VALUES "		WOLK
GEOLOGY "		
REMARKS:	combined geol. - geochem	



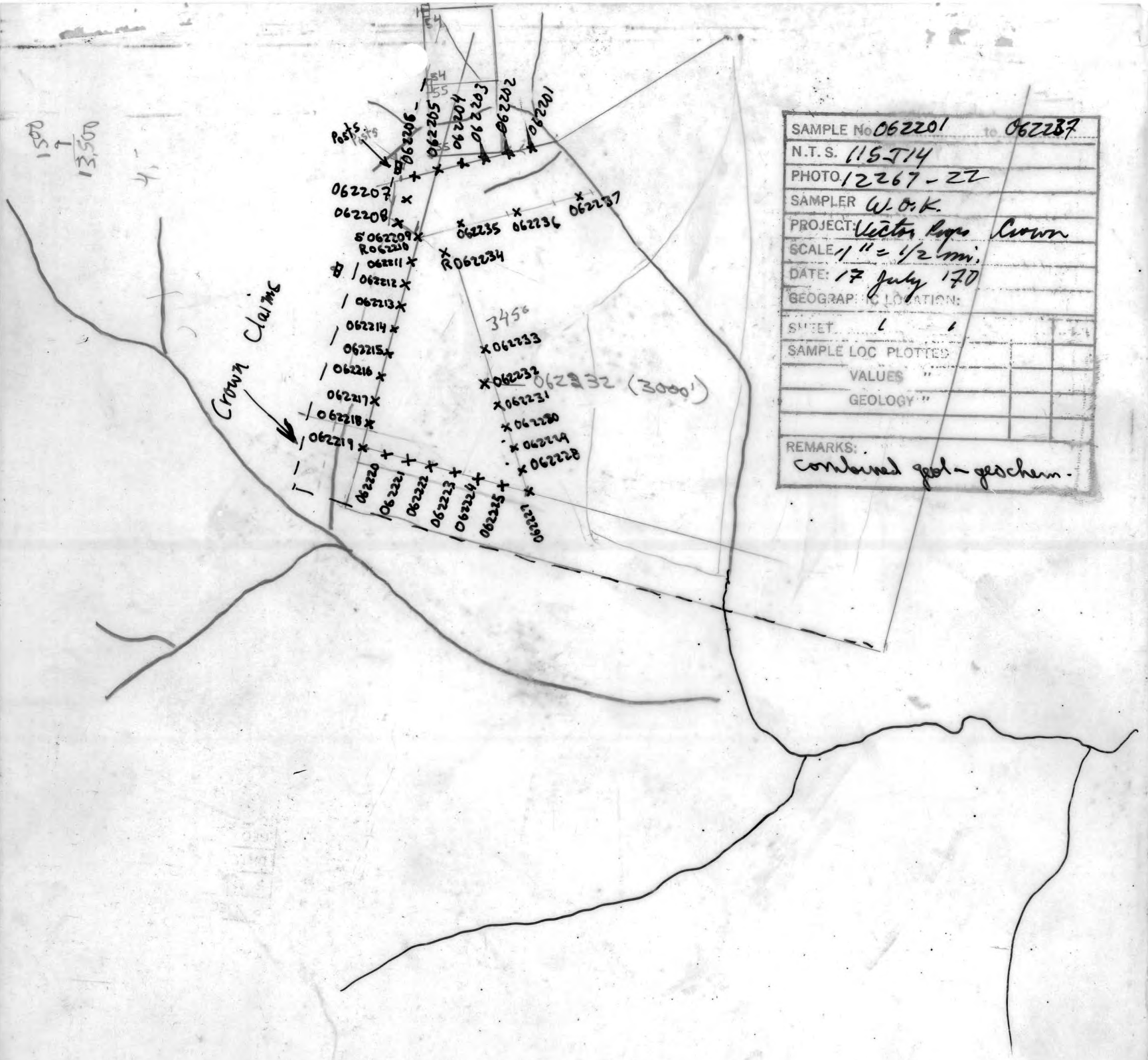
SAMPLE No. 062263 to 062267	
N.T.S. 115 I14	
PHOTO 12267-24	
SAMPLER WPK	
PROJECT: Victor Pappas Crown	
SCALE 1" = 1/2 MI.	
DATE: 27 July '70	
GEOGRAPHIC LOCATION:	
SHEET 1 of 1	INIT'L
SAMPLE LOG PLOTTED	WPK
VALUES "	
GEOLOGY "	

REMARKS:  
 samples along faulted  
 granite - PK contact

N

\*062267  
 \* 062266  
 \*062265  
 \* 062264  
 \* 062263

Galena vein  
 @ 0 17N



SAMPLE No	062201	to	062237
N.T.S.	115714		
PHOTO	12267-22		
SAMPLER	W.O.K.		
PROJECT	Vector Range Crown		
SCALE	1" = 1/2 mi.		
DATE	17 July 1970		
GEOGRAPHIC LOCATION:			
SHEET	1	1	
SAMPLE LOC PLOTTED			
VALUES			
GEOLOGY			
REMARKS:	combined geol - geochem.		



SAMPLE No.	to
N.T.S.	
PHOTO	
SAMPLER	
PROJECT	
SCALE	
DATE	
GEOC.	
SHEET	
SAMPLE	
REMARKS	

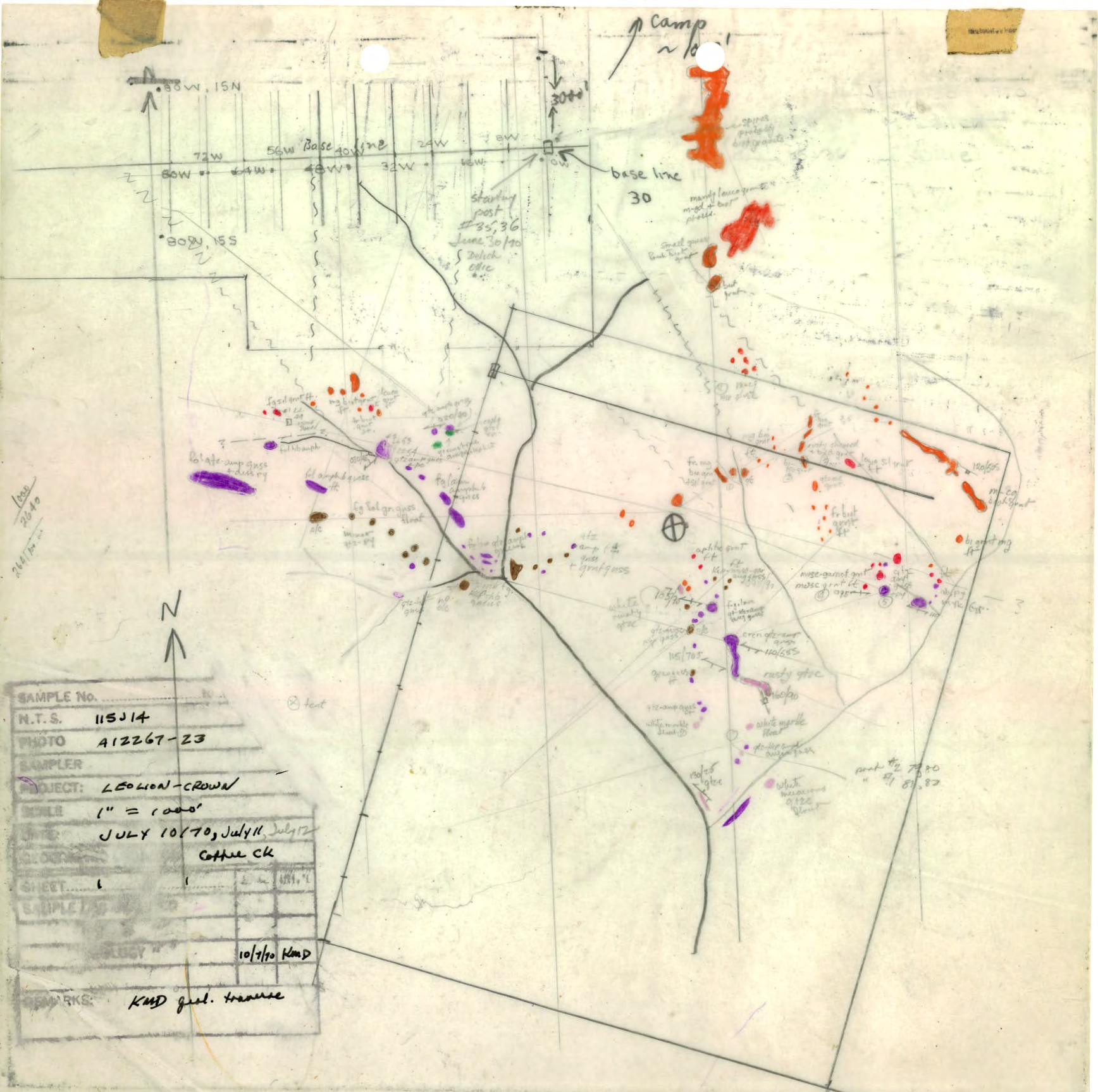
SAMPLE No.	S062238 to S062260
N.T.S.	115 J 14
PHOTO	12267-22
SAMPLER	WOK
PROJECT	Victor Prop Crown
SCALE	1" = 1/2 mi.
DATE	18 July 170
GEOGRAPHIC LOCATION	
SHEET	1
SAMPLE LOC. PLOTS	
VALUES	
GEOLOGY	
REMARKS:	combined geol. - goocham - traverse # 12

SAMPLE No. 0-1, 02, 03 to 812, 13, 127	
N.E.S. 115J14	
PHOTO 12267-24	
SAMPLER T.M.S.	
PROJECT: Victor Prop. Leo-Lion-Crown	
SCALE 1" = 1/2 mi.	
DATE: 12-23 JULY 1970	
GEOGRAPHIC LOCATION: COFFEE CR.	
SHEET 1 of 1	DATE INPL
SAMPLE LOC PLOTTED	
VALUES "	
GEOLOGY "	
REMARKS: Prospecting by T. Skorseng	



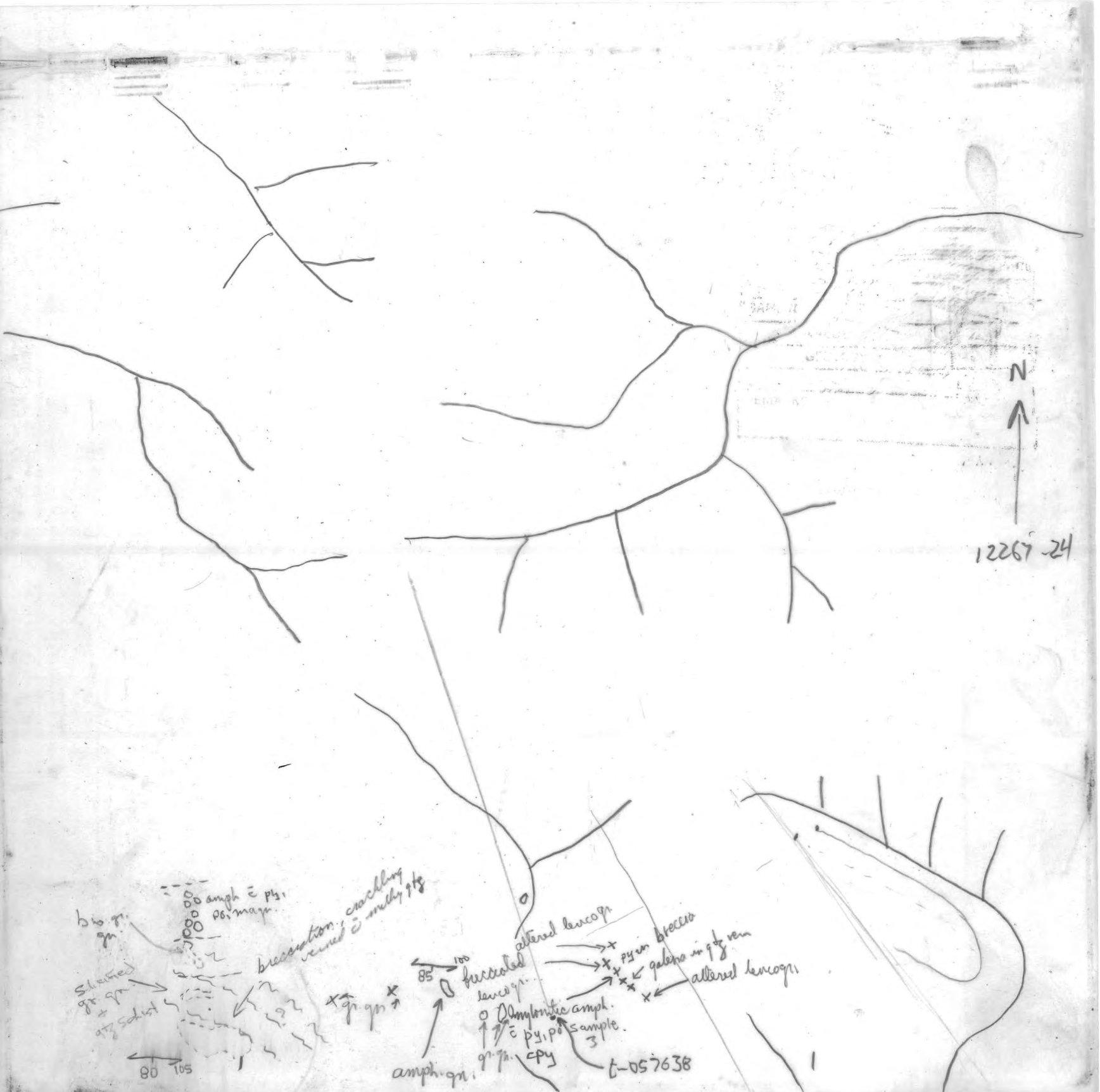
11-4-41






base  
 26-40  
 2/4/70

SAMPLE No.	
N.T.S.	115J14
PHOTO	A12267-23
SAMPLER	
PROJECT:	LEOLION-CROWN
SCALE	1" = 1000'
DATE	JULY 10/70, July 11, July 12
LOCATION	Coffee CK
SHEET	1
SAMPLE NO.	
DATE	10/7/70 KMD
REMARKS:	KMD geol. traverse



12267-24



N

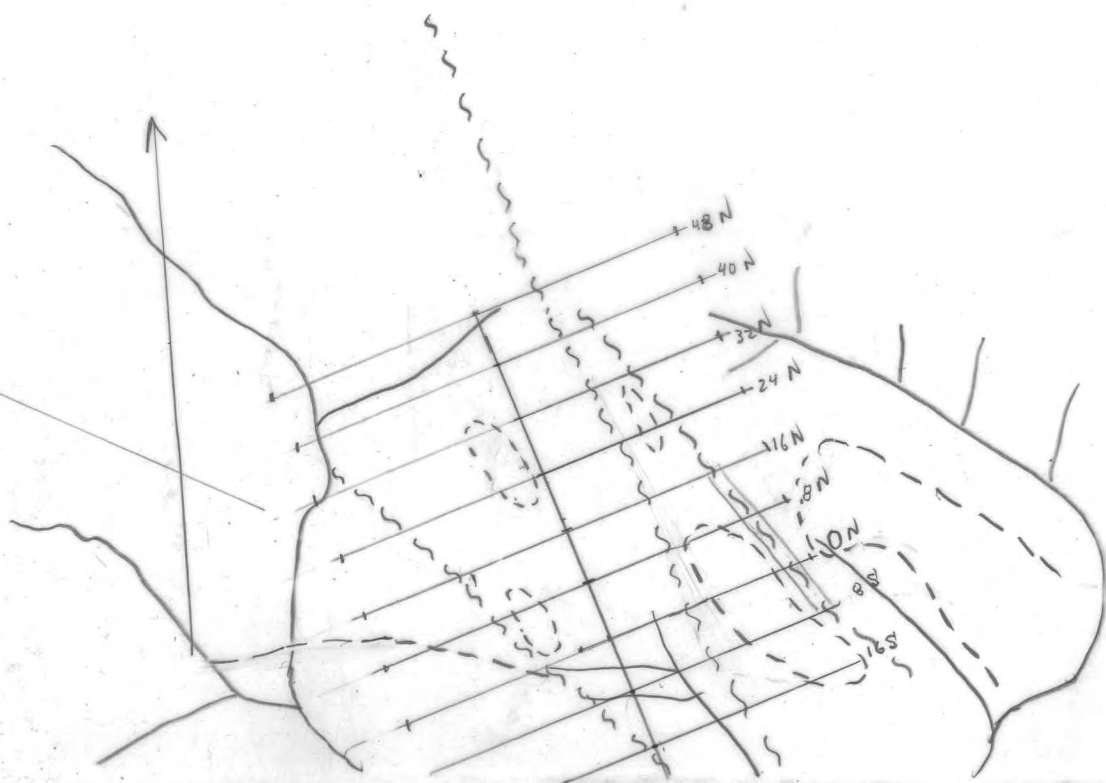
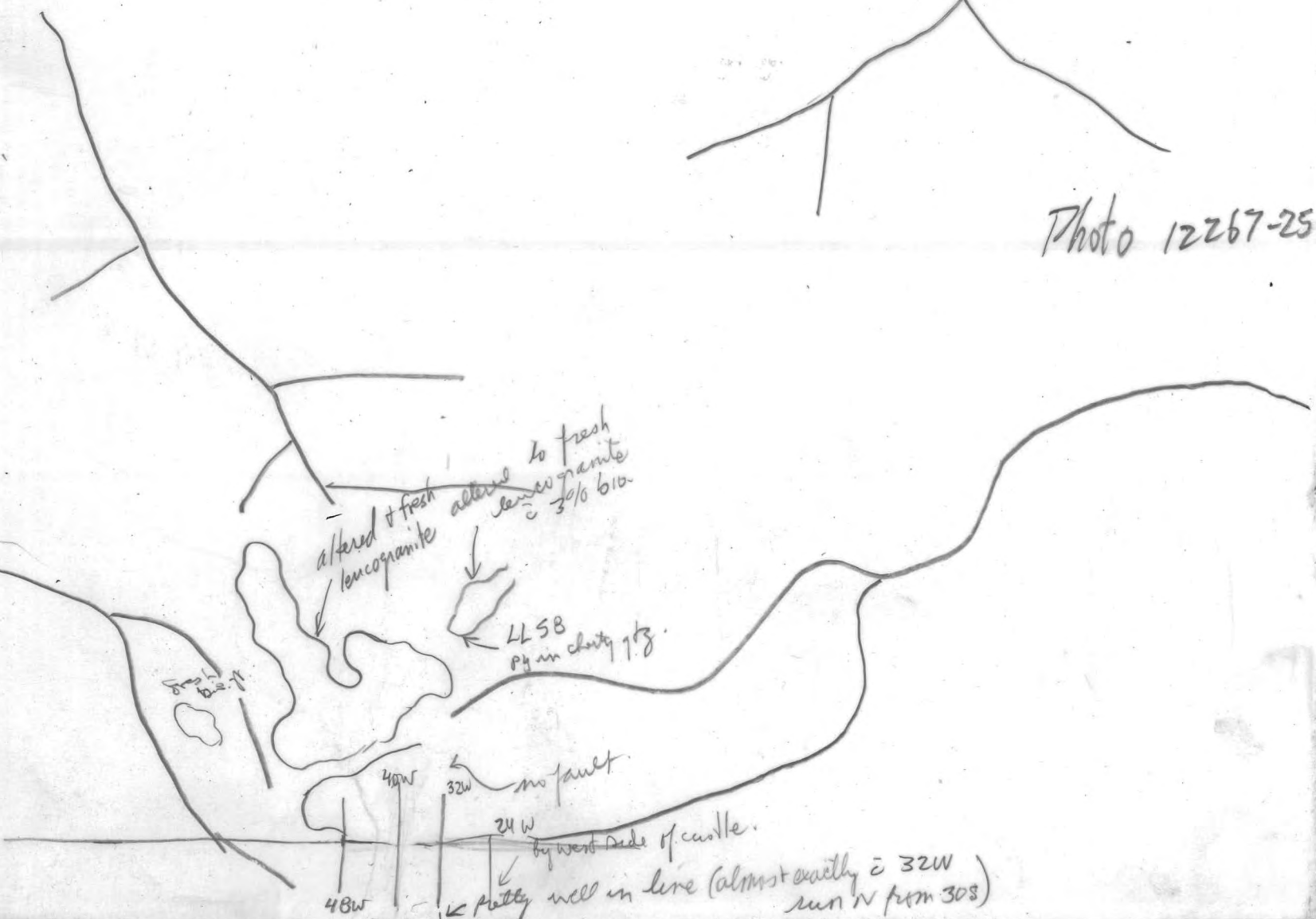




Photo 12267-25





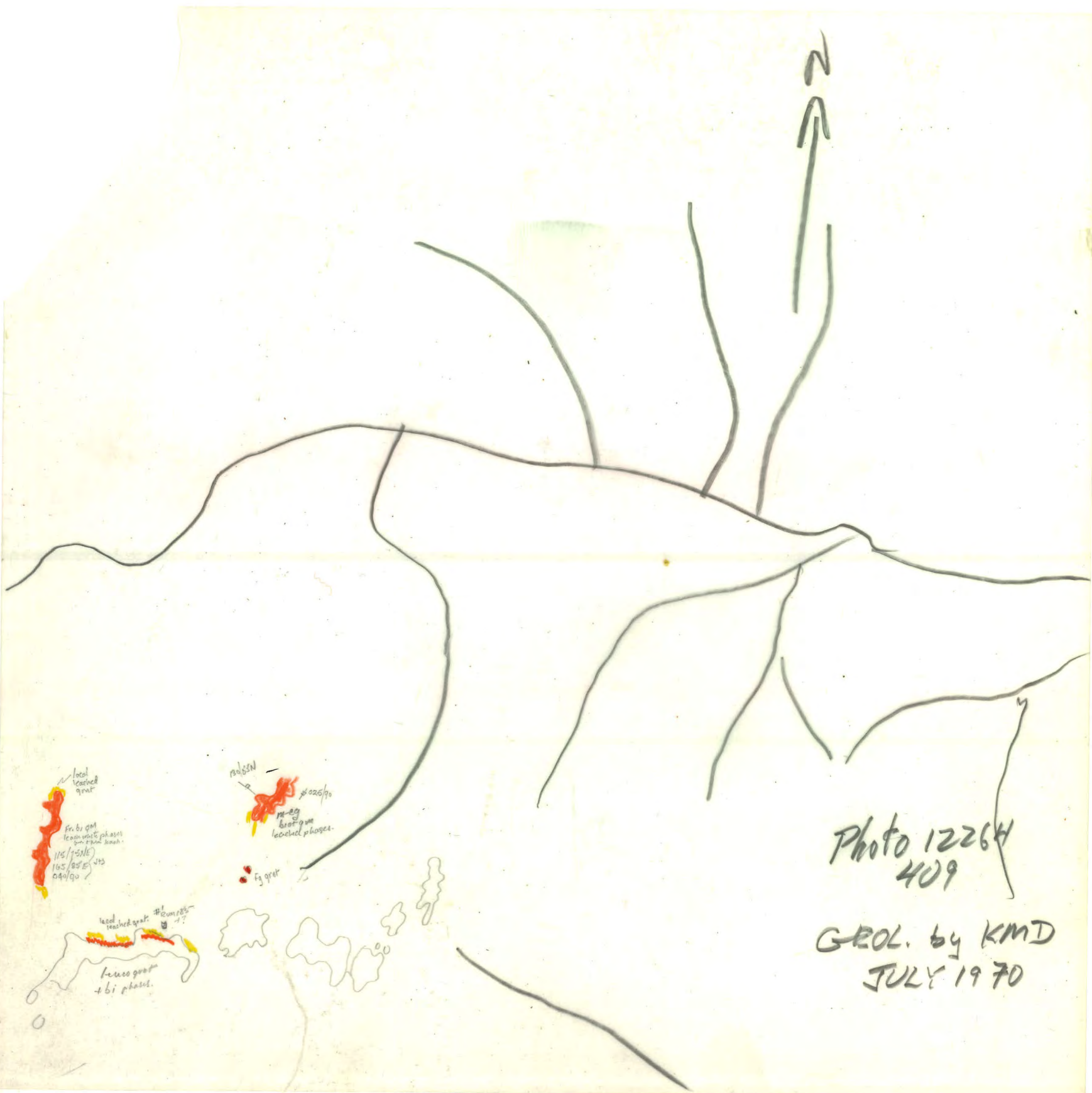
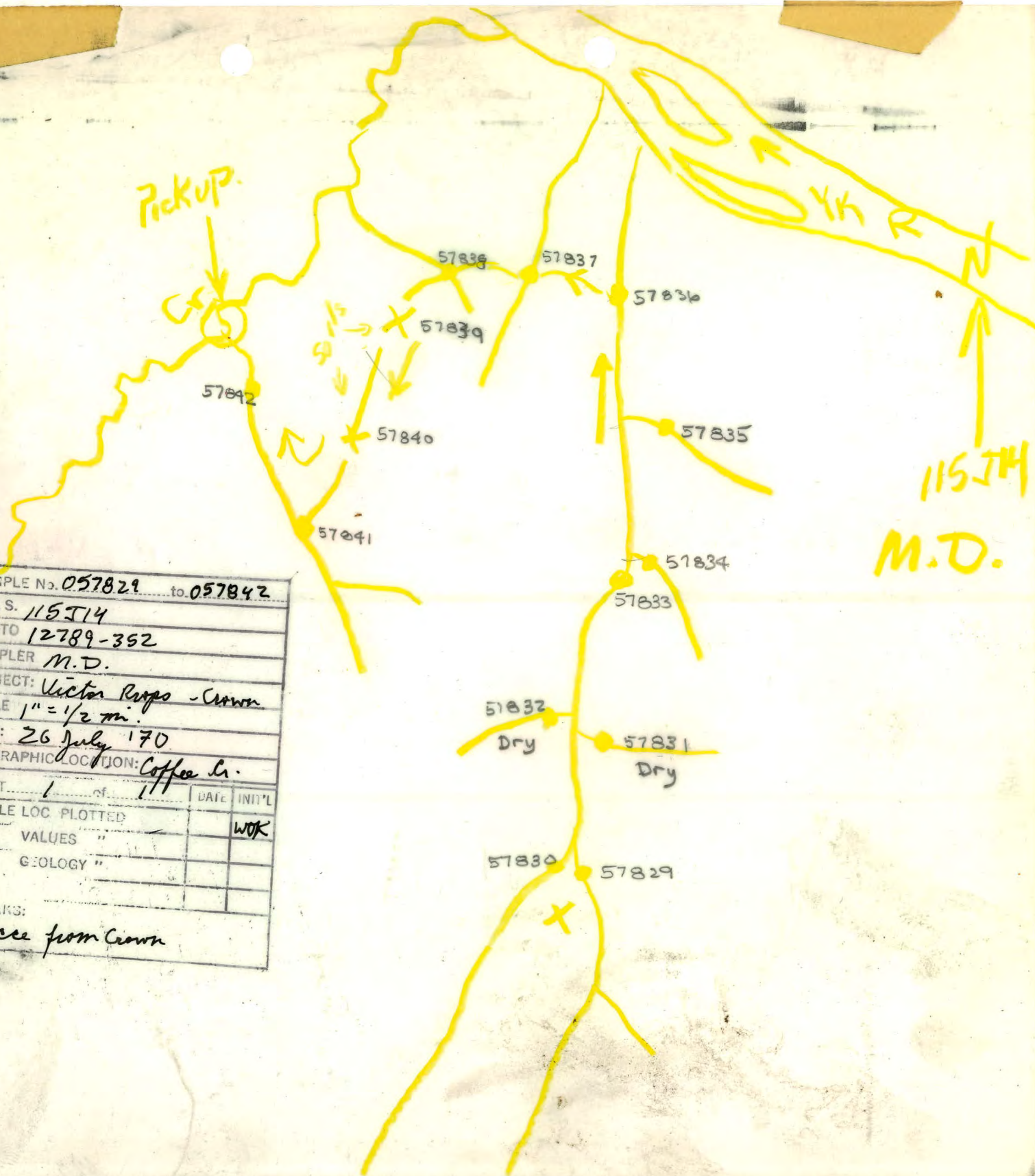


Photo 12264  
409

GEOL. by KMD  
JULY 1970

COFFEE

SAMPLE No. 057829 to 057842	
N.T.S. 115TH	
PHOTO 12789-352	
SAMPLER M.D.	
PROJECT: Victor Repps - Crown	
SCALE 1" = 1/2 mi.	
DATE: 26 July 1970	
GEOGRAPHIC LOCATION: Coffee Li.	
SHEET 1 of 1	DATE INIT'L
SAMPLE LOC PLOTTED	WOK
VALUES "	
GEOLOGY "	
REMARKS: Recess from Crown	



SAMPLE No. 057811 to 057816	
S. 115 J 14	
PHOTO 12264-412	
SAMPLER M.D.	
PROJECT: Victor Poppo - Crown	
SCALE 1" = 1/2 mi.	
DATE: 25 July 1970	
GEOGRAPHIC LOCATION: Coffee Cr.	
SHEET 1 of 2	DATE INIT'L
SAMPLE LOC. PLOTTED	work
VALUES "	
GEOLOGY "	
REMARKS:	

N  
↑  
115 J 14  
M D

Comp ~ 1 mi.

COFFEE

CR.

57811 57812

57813

57814

57815

57816

SOIL

x  
land.

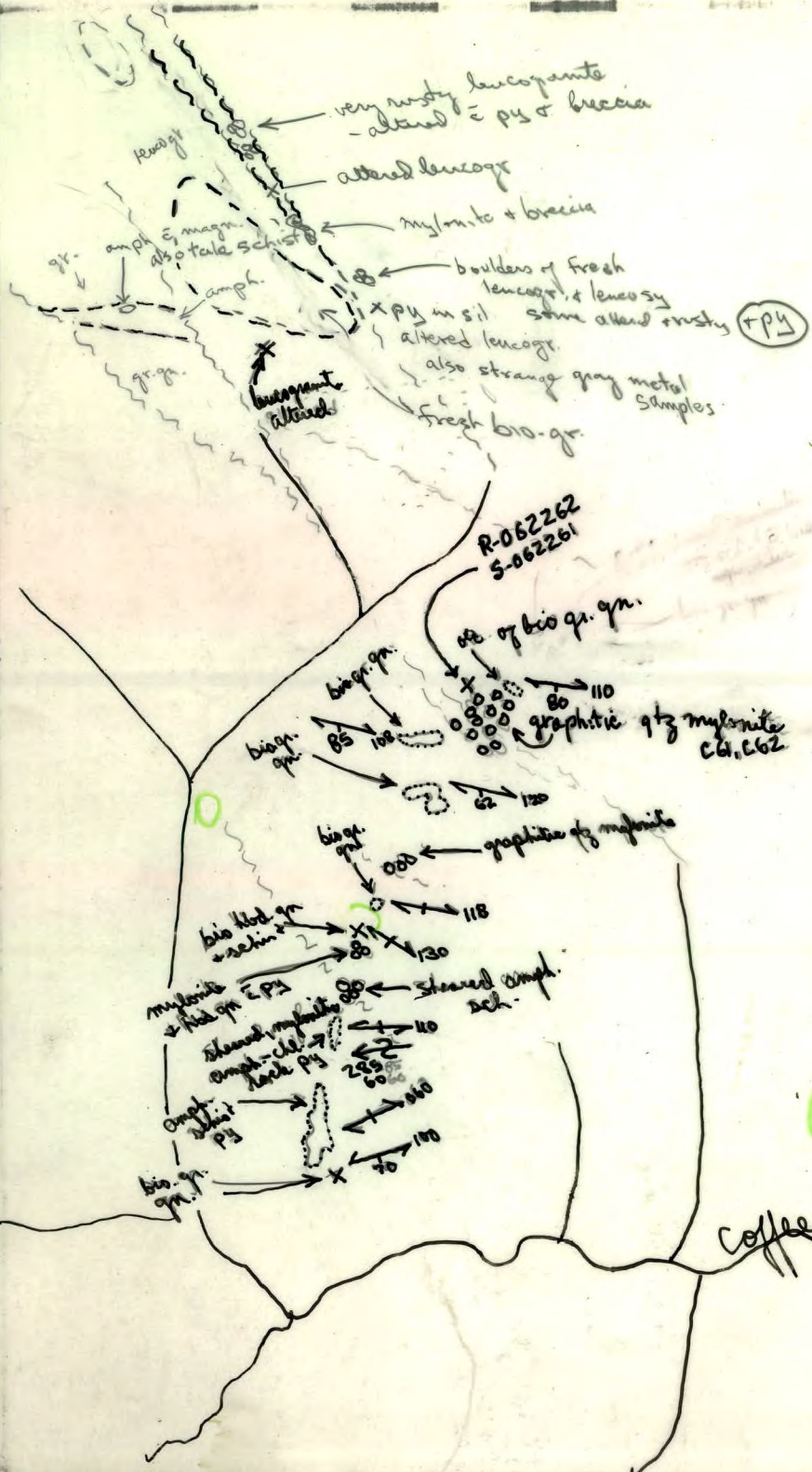
Photo 1 of 2

SAMPLE No. 057817 to 057828			
N.T.S. 115J14			
PHOTO 12789-320			
SAMPLER MD			
PROJECT: Victor Props - Crown			
SCALE 1" = 1/2 mi.			
DATE: 25 July 1970			
GEOGRAPHIC LOCATION: G.			
SHEET	2	2	DATE INIT'
SAMPLE LOC PLOTTED			wok
VALUES "			
GEOLOGY "			
REMARKS:			

N  
↑  
MD




Photo 20fz



SAMPLE No	S-062261	to	R062262
N.T.S.	115 J 14		
PHOTO	12264-411		
SAMPLER	WOK		
PROJECT:	Victor Puyo - Crown		
SCALE	1" = 1/2 mi.		
DATE:	28 July 1970		
GEOGRAPHIC LOCATION:	Coffee Cr.		
SHEET	1	of	1
SAMPLE LOC PLOTTED			
VALUES			
GEOLOGY			
REMARKS:			

SAMPLE No. WK-56 to WK-74		
N.T.S. 115-0-3 to 115-514		
PHOTO 12264-310		
SAMPLER W.O.K.		
PROJECT: Kilauea ORE		
SCALE		
DATE: 27 MAY 1970		
GEOGRAPHIC LOCATION: S. of Thielle Mt.		
SHEET	OF	DATE INIT'L
SAMPLE LOG PLOTTED		
VALUES "		
GEOLOGY "		
REMARKS:		

115 514

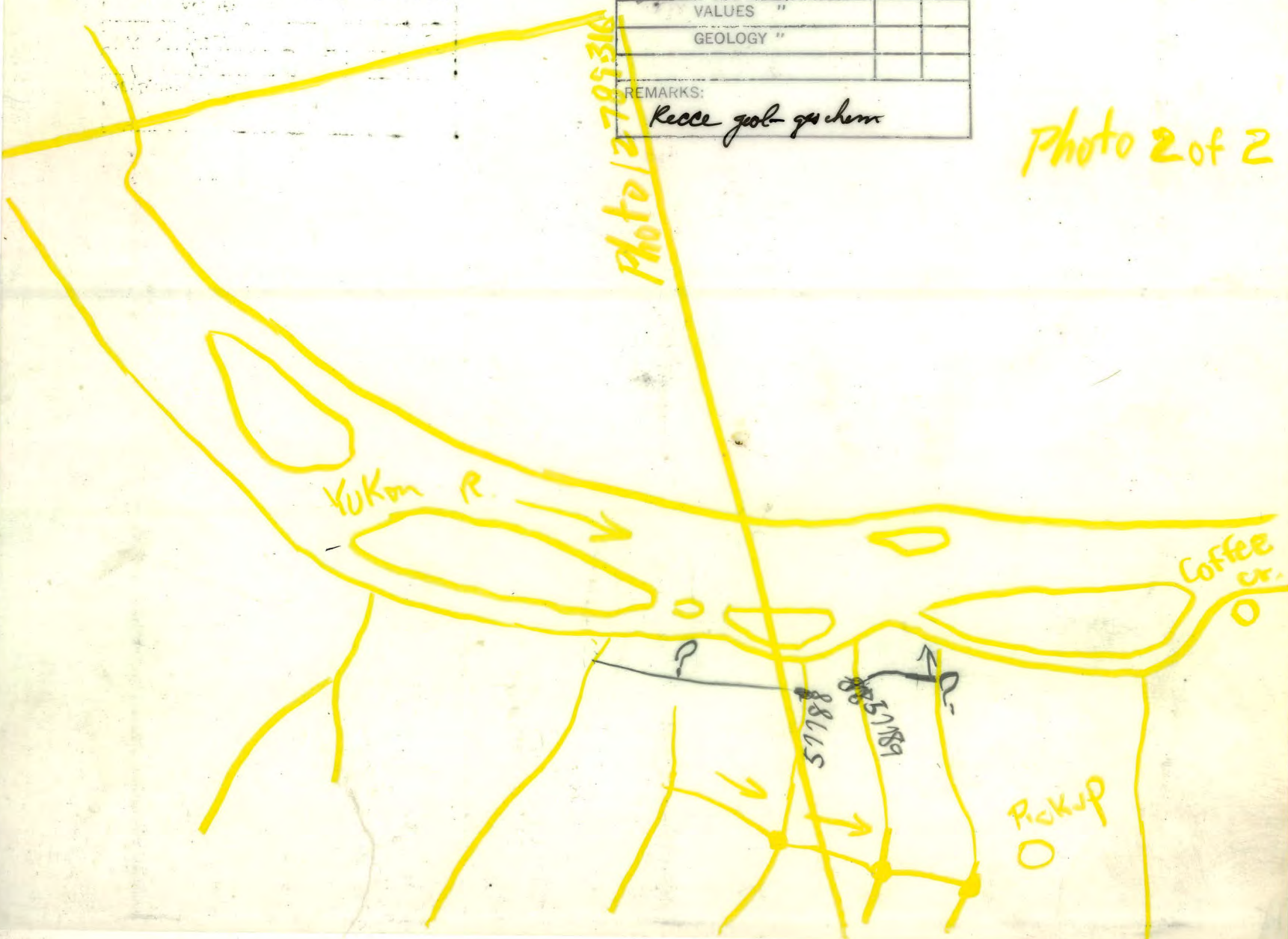


SAMPLE No 057788 to 057789	
N.T.S. 115J14	
PHOTO 12264-230	
SAMPLER K-Blake	
PROJECT: Victor Rupa. Crown	
SCALE 1" = 1/2 mile	
DATE: 25 July '70	
GEOGRAPHIC LOCATION: S of Y.R. R.	
SHEET 2 of 2	DATE INIT'L
SAMPLE LOC PLOTTED	W.C.
VALUES "	
GEOLOGY "	
REMARKS: Recce geol. ge. chem.	

N  
↑  
R.B.

Photo 2 of 2

Photo 12709310



SAMPLE No. 057779 to 057787	
N.T.S. 115J14	
PHOTO 12789-316	
SAMPLER R. Blake	
PROJECT: Victor Props - Crown	
SCALE 1" = 1/2 mi.	
DATE: 25 July '70	
GEOGRAPHICAL LOCATION: 57 YK R	
SHEET 1 of 2	DATE INIT'L
SAMPLE LOC PLOTTED	work
VALUES "	
GEOLOGY "	
REMARKS: Pecce gechem	

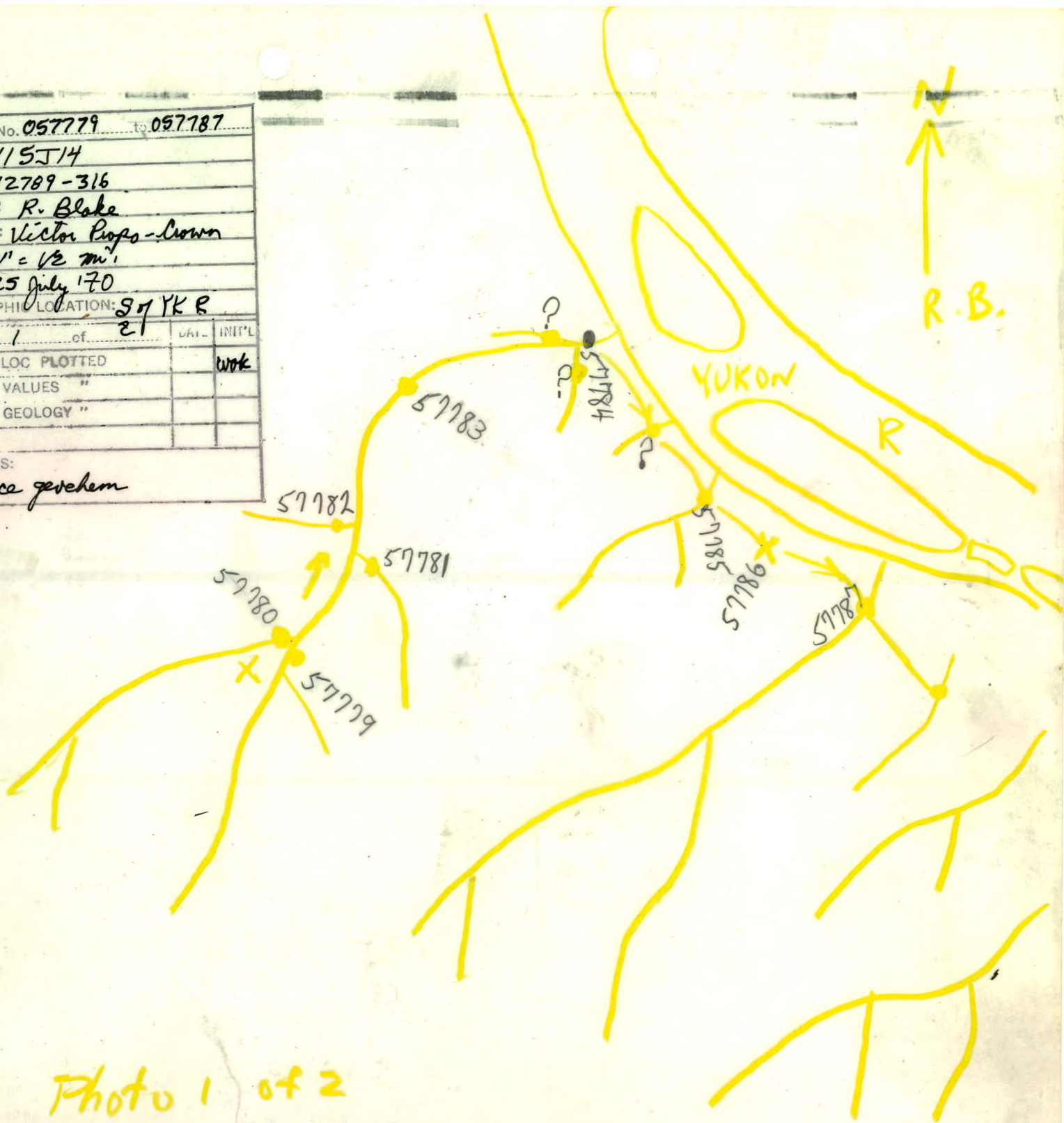
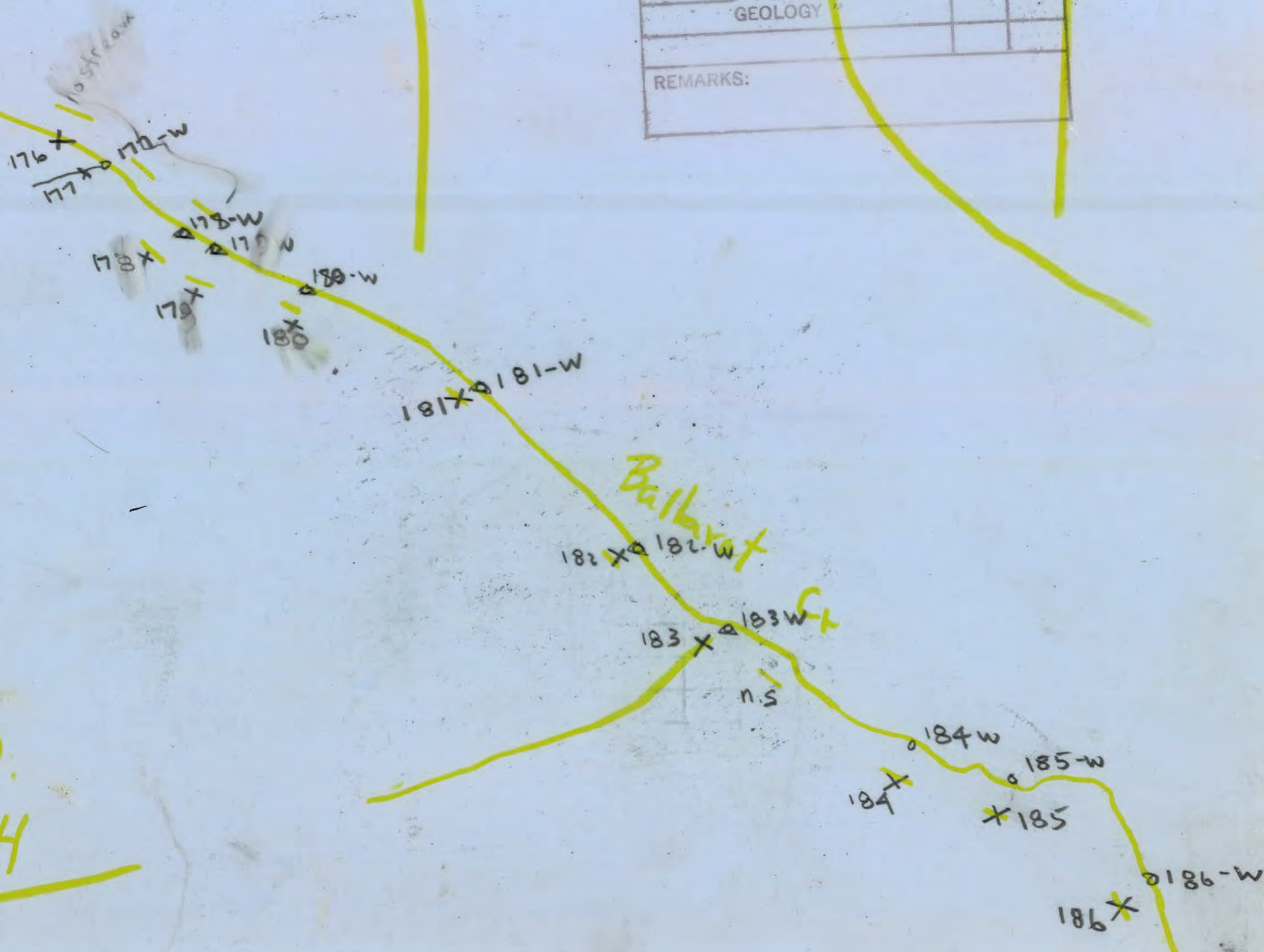


Photo 1 of 2

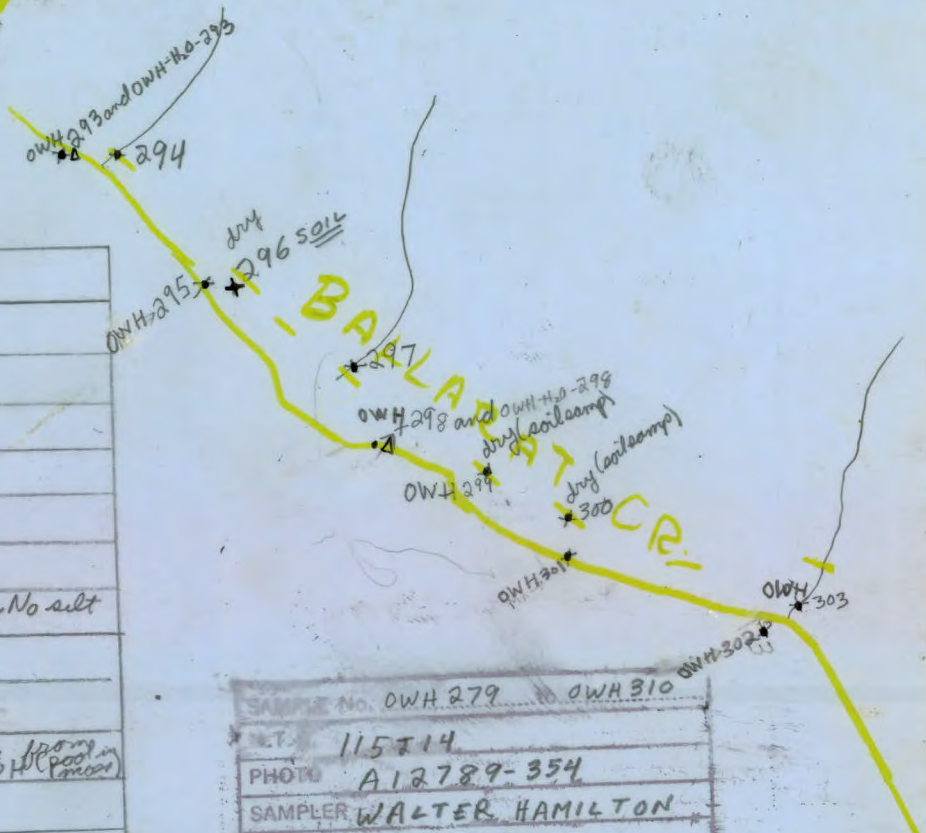


SAMPLE No.	176	to	186
N.T.S.	115J14		
PHOTO	A 12789-355		
SAMPLER	M. Delich		
PROJECT:	Victor Thistle		
SCALE	1" = 1/2 mile		
DATE:	May 29 1970		
GEOGRAPHIC LOCATION:	Ballard Ck.		
SHEET	2	of	3
SAMPLE LOC PLOTTED		DATE	INITIAL
VALUES		5/29/70	MD
GEOLOGY			
REMARKS:			



M.D.  
115J14

Sample	Width	Flow	Sed. sup	Org	Remarks
OWH 279	1.0	m	Cl	+	
OWH 280	2.5	m	ST	0	
281	3.0	m	Sd	0	
282	2.0	m	ST	0	
283	2.0	f	ST	0	
284	3.5	m	Sd.	0	
285	1.5	m	ST	0	
286	8.0	m	Moss-Cl	++	Poor Sample Ice. No silt
287	1.5	m	ST	0	
288	1.0	m	ST	0	
289	0	0	Moss	++	Dry. Took sample from under HOH (poor)
290	1.0	S	cl-Moss	++	
291	4.0	S	ST	0	
292	5.0	m	ST	0	
293	9.0	m	ST	0	
294	1.5	m	Moss	++	
295	10.0	m	ST	0	Black cooking silt - but don't think its organic.
296	0	0	Soil Samp.	-	Soil Sample
297	0.5	S	ST	0	
298	8.0	S	ST	0	
299	0	0	SOIL	-	2 Soil Samples
300	0	0	SOIL	-	Creeks dry
301	9.0	m	ST	0	
302	9.0	m	ST	0	
303	3.0	m	ST	0	
304	0	0	SOIL SAM	-	SOIL SAMPLE
305	10.0	m	ST	0	



SAMPLE NO. OWH 279	OWH 310
ST. 115J14	
PHOTO A12789-354	
SAMPLER WALTER HAMILTON	
PROJECT: VICTOR OEX	
SCALE 1" = 1/2 mile	
DATE: May 29	
GEOGRAPHIC LOCATION: Ballarat Creek	
SHEET 2	3
SAMPLE LOC. PLOTTED 4/6/20 Paul	
VALUES "	
GEOLOGY "	
REMARKS:	

W. H.  
115J14

x Thistle Mt.

11503  
↑  
11514  
↓

63°00' N

OWH 280  
OWH 279  
H<sub>2</sub>O 280 (OWH)

139°00' W

N  
↑

281  
282  
283  
284  
285  
H<sub>2</sub>O 285 (OWH)

286  
287  
H<sub>2</sub>O 287 (OWH)  
289  
288

290  
291  
and H<sub>2</sub>O 291

292

Ballarat Cr.

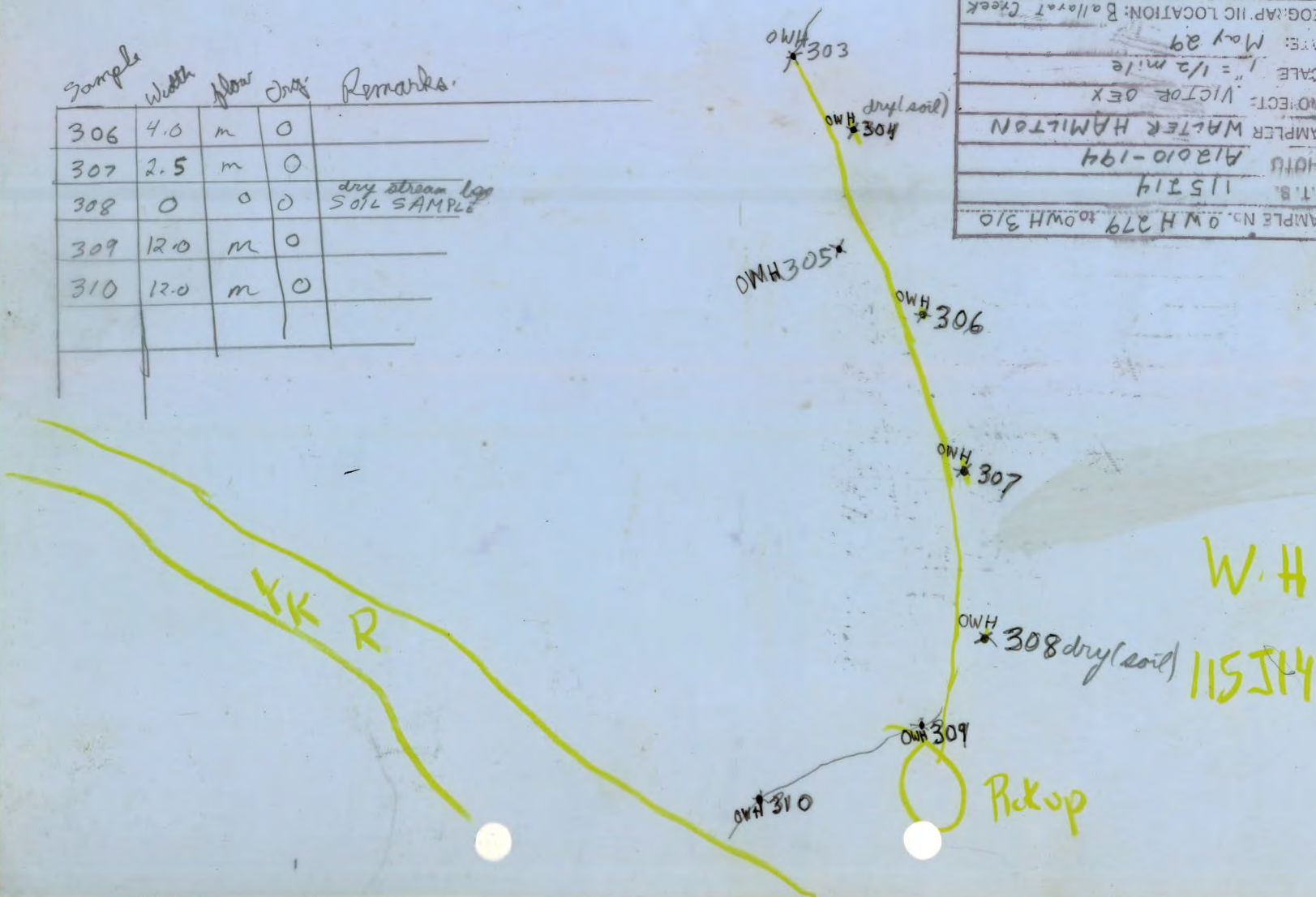
SAMPLE No.	OWH 279 to OWH 310
N.T.S.	115 J 14
PHOTO	A12789-356
SAMPLER	WALTER HAMILTON
PROJECT:	VICTOR OEX
SCALE	1" = 1/2 mile
DATE:	May 29
GEOGRAPHIC LOCATION:	Ballarat Creek
SHEET	1 of 3
SAMPLE LOC PLOTTED	1/6/22 (Handwritten)
VALUES	"
GEOLOGY	"
REMARKS:	

W.H.  
115 J 14



Sample	Width	Flow	Depth	Remarks
306	4.0	m	0	
307	2.5	m	0	
308	0	0	0	dry stream bed SOIL SAMPLE
309	12.0	m	0	
310	12.0	m	0	

REMARKS:	
GEOLOGY "	
VALUES "	
SAMPLE LOG PLOTTED	
SHEET	3 of 3
DATE	May 29
SCALE	1" = 1/2 mile
PROJECT	VICTOR OEX
SAMPLER	WALTER HAMILTON
PHOTO	A1810-194
N.T.B.	115214
SAMPLE NO.	OWH 279 to OWH 310



Unable to locate  
on 115-114

185 \* 0185W

186 \* 0186W

187 \* 0187W



YK R

Pickup

SAMPLE No.	185	to	187
N.T.S.	115J14		
PHOTO	A12110-193		
SAMPLER	M. Delich		
PROJECT	Victor Thistle		
SCALE	1" = 1/2 mile		
DATE:	May 29 1970		
GEOGRAPHIC LOCATION:	Mt Thistle		
SHEET	3	of	3
SAMPLE LOC. PLOTTED	5/29/70 MB		
VALUES	"		
GEOLOGY	"		
REMARKS:			

MP

115J14

SAMPLE No.	CREEK 147	to	152
KIRKMAN	12264	309-311	
PHOTO	11503-115J14		
SAMPLER	M. DELICH		
PROJECT:	Victor Thistle		
SCALE	1" = 1/2 mile		
DATE:	May 28 1970		
GEOGRAPHIC LOCATION:	S.W. of Mt. Thistle		
SHEET	1	of	2
DATE	5/29/70	INIT'L	MD
SAMPLE LOC PLOTTED			
VALUES "	2460		MD
GEOLOGY "			
REMARKS			

KIRKMAN CK

Silt Tr.

Thistle Mt

147 X 146

148 X

149 X

lineations?

152 X 151

1st Dad

153 X 154

155 X

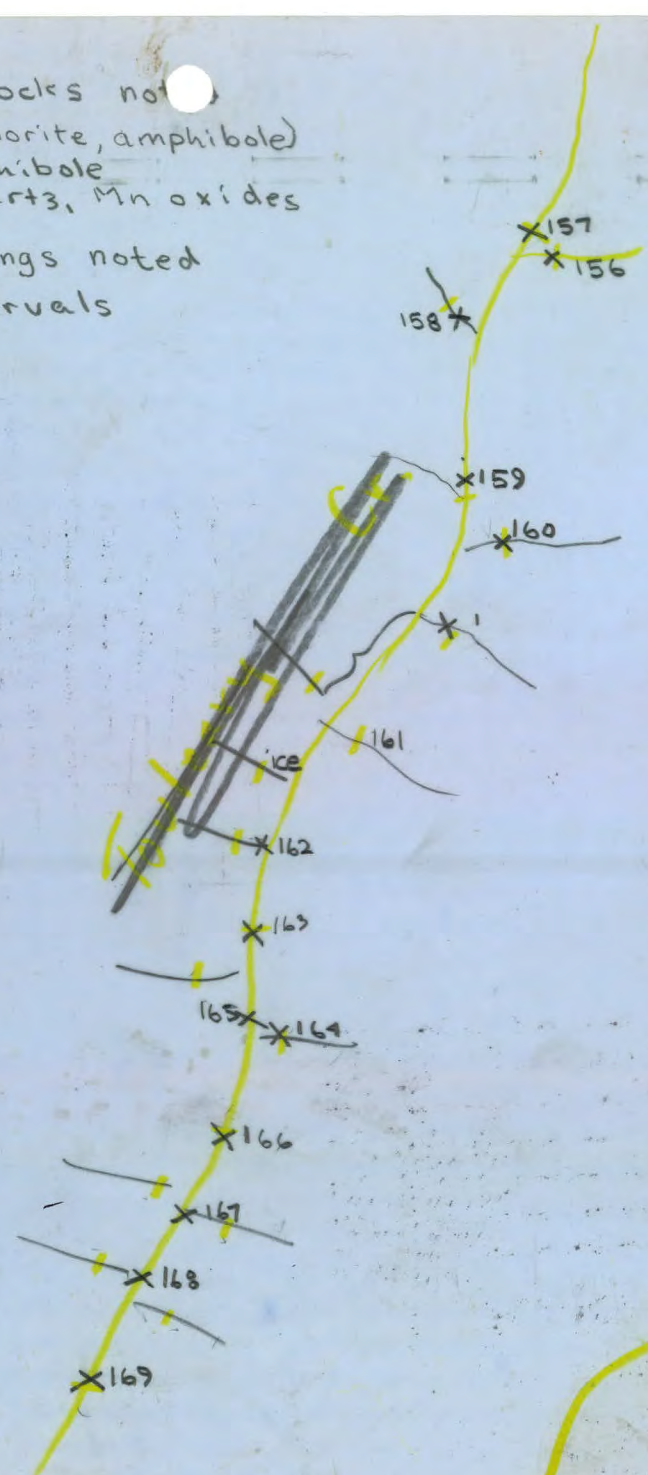
M. Delich  
silt tr.  
11503  
115J14

Notes - Main rocks noted  
 were schists (chlorite, amphibole)  
 high mafic amphibole  
 - some float quartz, Mn oxides

- Old placer workings noted  
 at various intervals

Ballarat Cr.

Toukeny Cr.

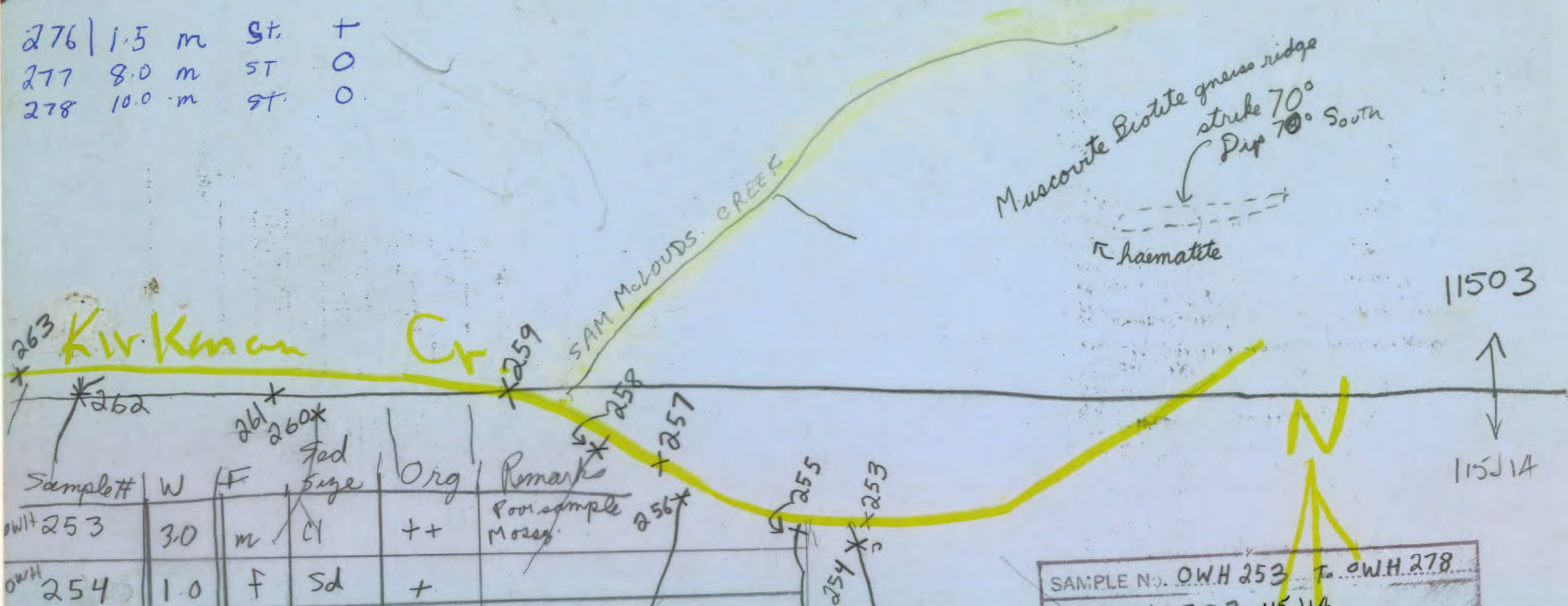


SAMPLE No.	157	to	169
N.T.S.	12264	309 - 311	
PHOTO	115J14		
SAMPLER	M. DELICH		
PROJECT:	Victor Thistle		
SCALE	1" = 1/2 mile		
DATE:	May 28 1970		
GEOGRAPHIC LOCATION:	S.W. of Mt. Thistle		
SHEET	2	of	2
SAMPLE LOC PLOTTER	5/29/70 MD		
VALUES			
GEOLOGY			
REMARKS			

M. Delich  
 115J14

XK. R

276 | 1.5 m ST +  
 277 | 8.0 m ST 0  
 278 | 10.0 m ST 0



Sample #	W	F	Foot Size	Orig	Remarks
OWH 253	3.0	m	Cl	++	Poor sample Moisy
OWH 254	1.0	f	Sd	+	
255	1.0	s	ST	0	
256	1.0	m	ST	0	
257	3.0	m	ST	0	
258	1.0	f	ST	0	
259	5.0	s	ST	0	
260	2.5	m	ST	0	
261	6.0	m	ST	0	
262	1.0	m	Cl	++	
263	8.0	s	ST	0	
264	2.0	s	ST	0	
265	8.0	s	ST	0	
266	2.0	s	ST	0	
267	9.0	m	ST	0	
268	2.0	0	ST	0	
269	4.0	m	ST	0	
270	1.0	m	Cl	+	Poor silt. Had to take clay from under H2O
271	1.0	m	Cl	+	
272	9.0	m	ST	0	Above H2O but freshly deposited silt
273	1.0	m	Cl	+	
274	1.0	f	Cl	+	
275	9.0	m	ST	0	

SAMPLE No. OWH 253 to OWH 278	
N.T.S. 11503, 11514	
PHOTO A12264-232	
SAMPLER WALTER HAMILTON	
PROJECT: VICTOR OEX	
SCALE 1" = 1/2 mile	
DATE: May 28/1970	
GEOGRAPHIC LOCATION: Kirkman Cr.	
SHEET 1	2
SAMPLE LOG PLOTTED	28/5/70 KMB
VALUES "	
GEOLOGY "	28/5/70 KMB
REMARKS:	

W.H.  
 11514

qzmet. bio. qz.  
 crs. qz. meta  
 pyroxenite  
 075  
 28  
 040  
 048  
 62  
 bio. qz.  
 hbd. bio. qz.  
 qzmet. amphi. qz. (meta. gabbro)  
 075  
 bio. qz. qz.  
 meta. gabb. green bio. amphi. plagi.

SAMPLE No. WK-56 to WK-74	
N.T.S. 115 J14	
PHOTO 12789-354	
SAMPLER WOK	
PROJECT: Victor OEX	
SCALE	
DATE: 27 MAY '70	
GEOGRAPHIC LOCATION: S. of Thistle Mt.	
SHEET	DATE INIT'L
SAMPLE LOC PLOTTED	
VALUES "	
GEOLOGY "	WOK.
REMARKS:	

YK.

R.

115J14

Should be on  
115-0-3

SAMPLE No.	to
N.T.S.	
PHOTO	
SAMPLER	
PROJECT	
SCALE	
DATE	
GEOGRAPHIC LOCATION	
SHEET	
SAMPLE LOC PLOTTED	
VALUES	
GEOLOGY	
REMARKS:	

SAMPLE No.	OWH 253	to	OWH 278
N.T.S.	115 J 14		
PHOTO	A12264-232		
SAMPLER	W. HAMILTON		
PROJECT	VICTOR OEX		
SCALE	1" = 1/2		
DATE	May 28/1970		
GEOGRAPHIC LOCATION	Kirkman Cr.		
SHEET	2	of	2
SAMPLE LOC PLOTTED		28/5/70	KMD
VALUES	"		
GEOLOGY	"	28/5/70	KMD
REMARKS:			

Kirkman

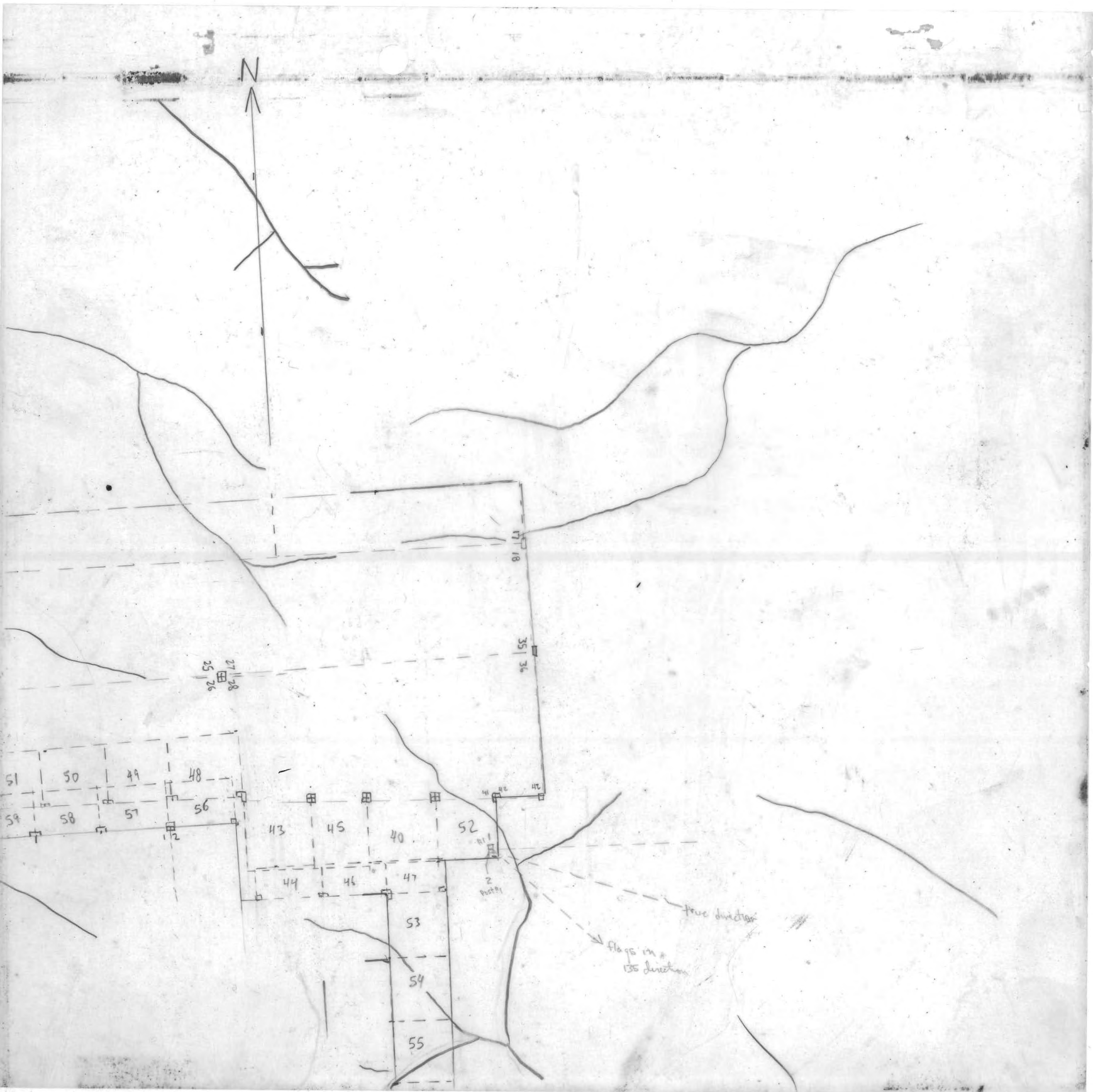
Cr

W.H.  
115 J 14

YUKON R.

11503  
↑  
115014  
↓







A12066-348



LEO-LION CLAIMS

JULY 1970

PHOTO A12267-25

A12066-348

1 of 2

LEGEND

R - Rock chip sample  
800' intervals

x - soil sample  
200' interval along  
base and cross line

15 N

A15 N

48W 40W 32W 24W 16W 8W


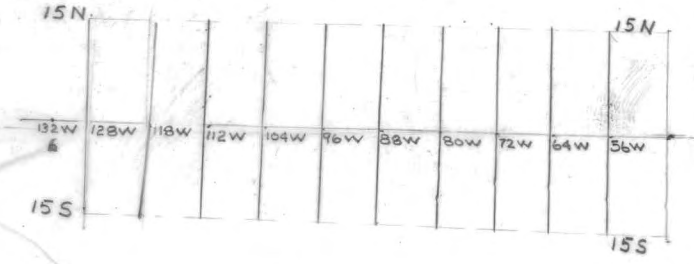
Base  
0,0

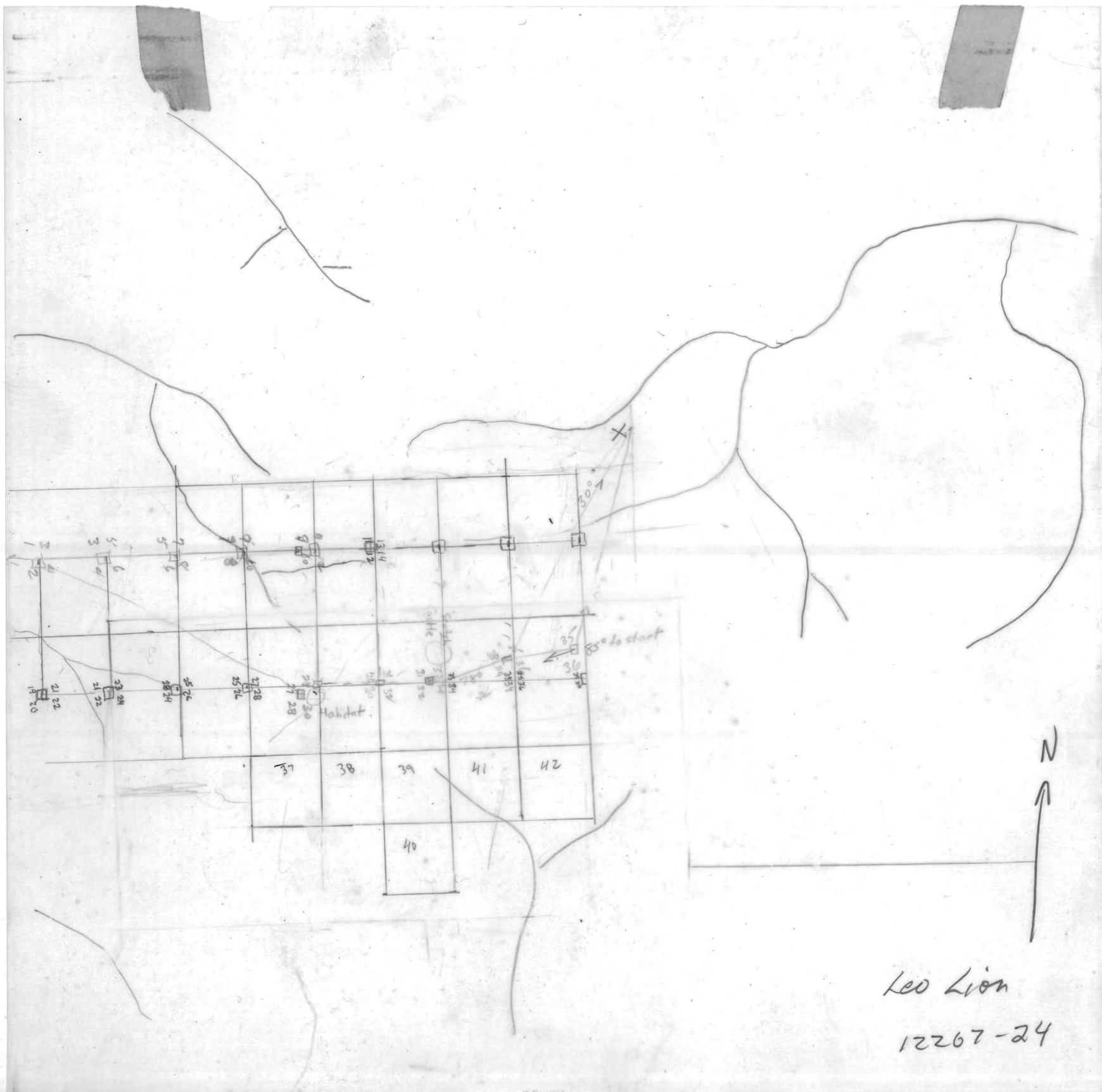
15 S

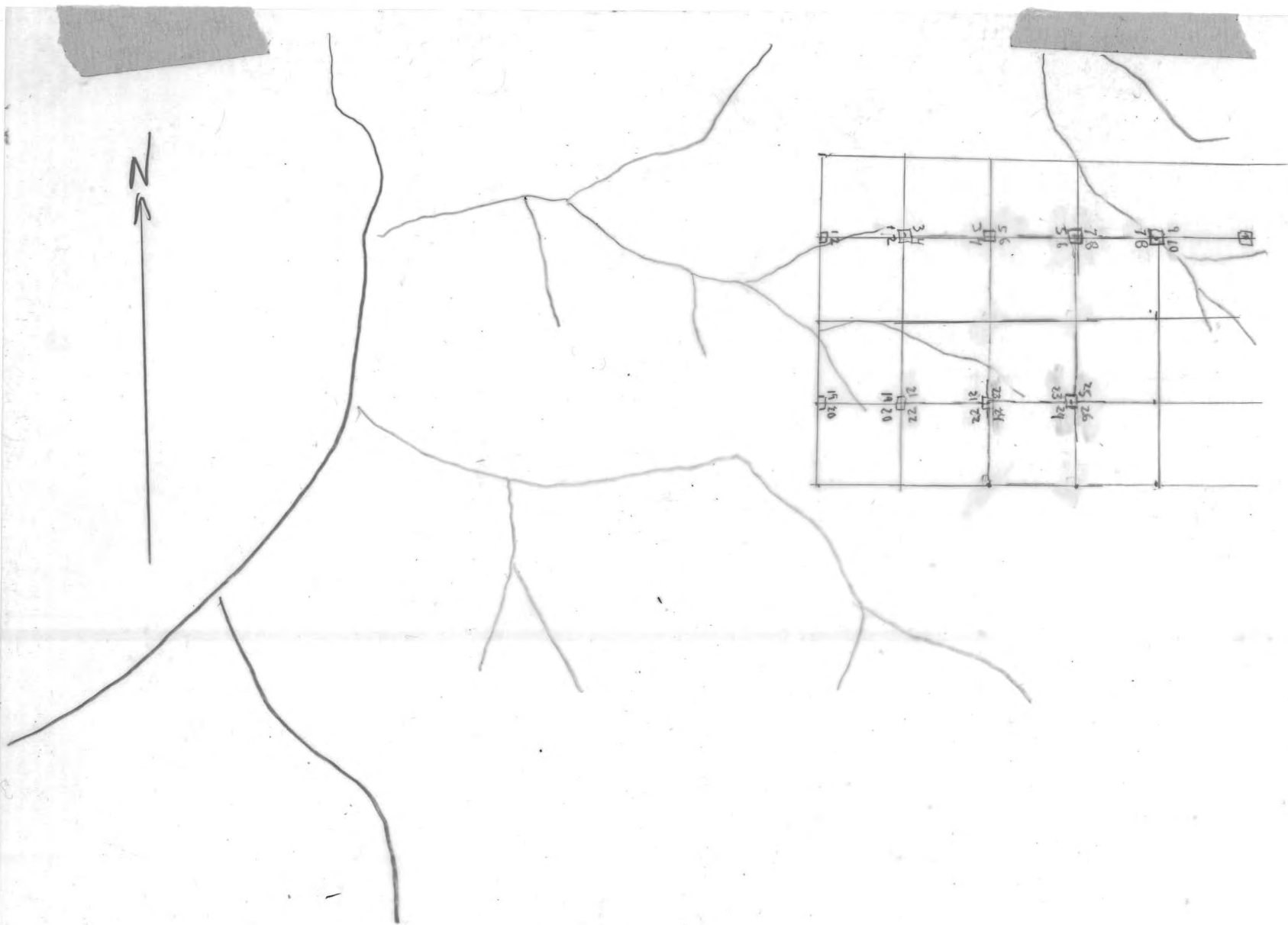
15 S

A12267-25

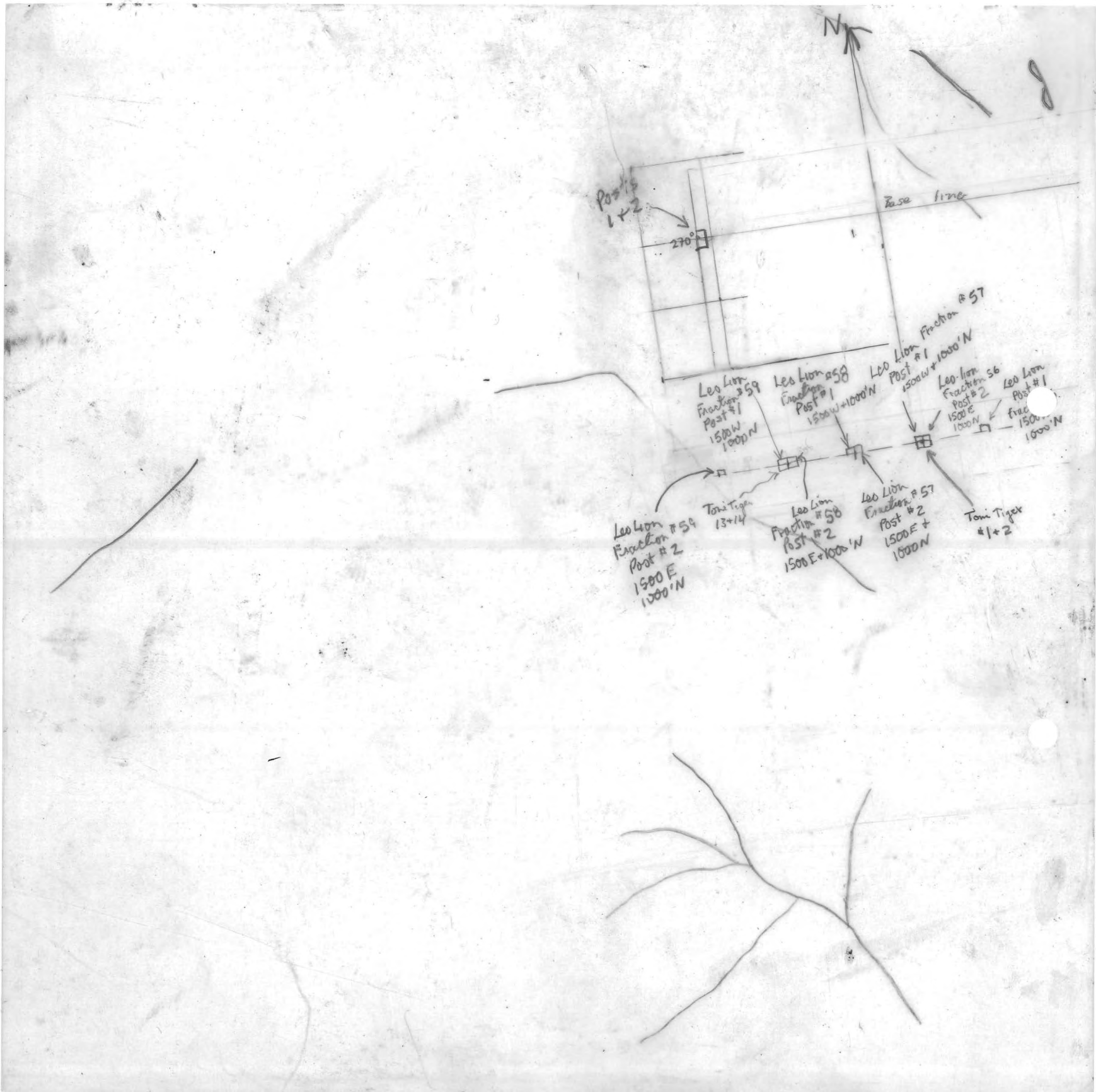
2/2

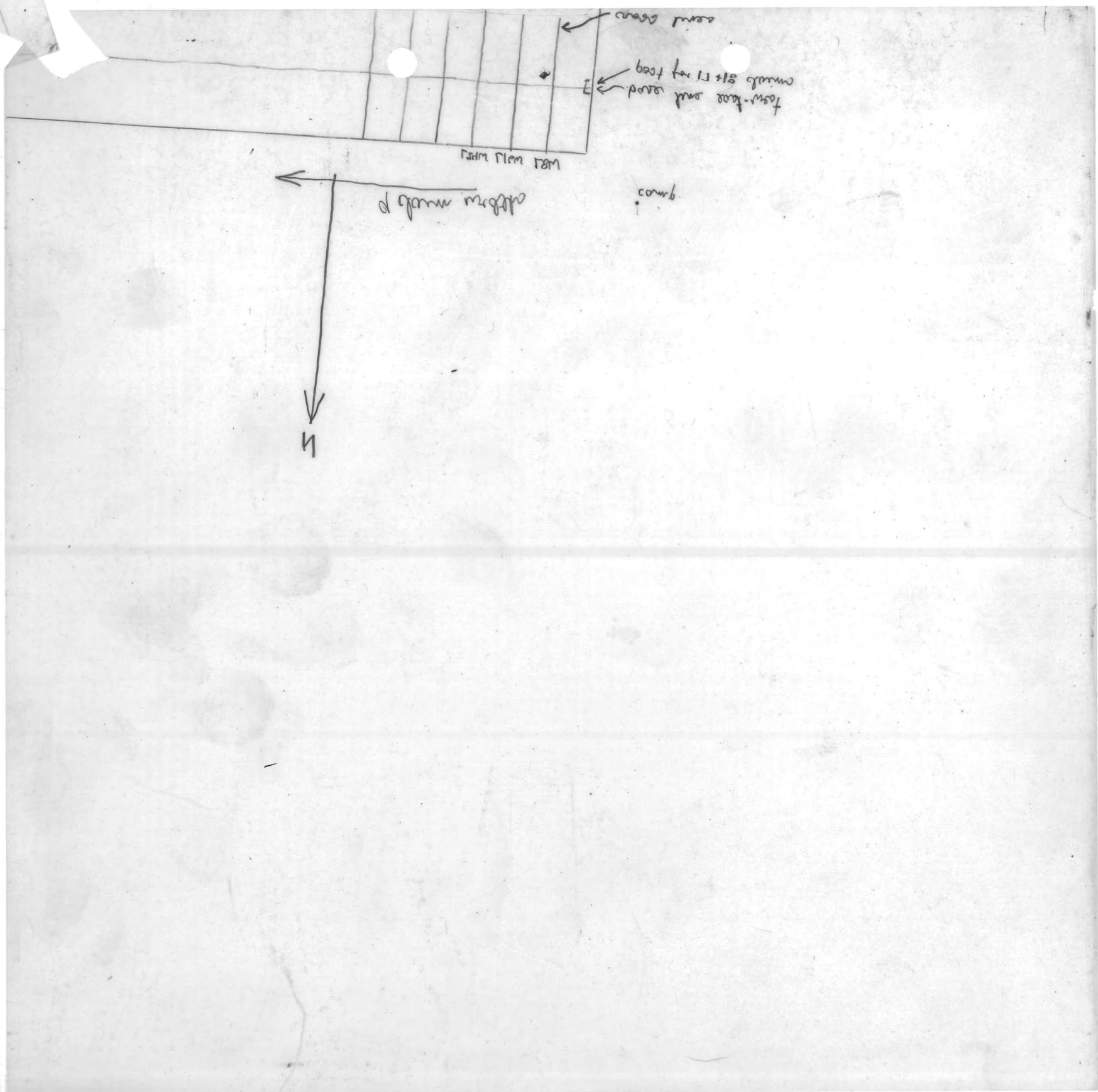






Leo-Lion  
12066-348





council house

front-lane and road

3

West wall 100m

Albion middle rd

council

N

Base line at  $342^\circ$

$072^\circ$  from camp  
for 400'

