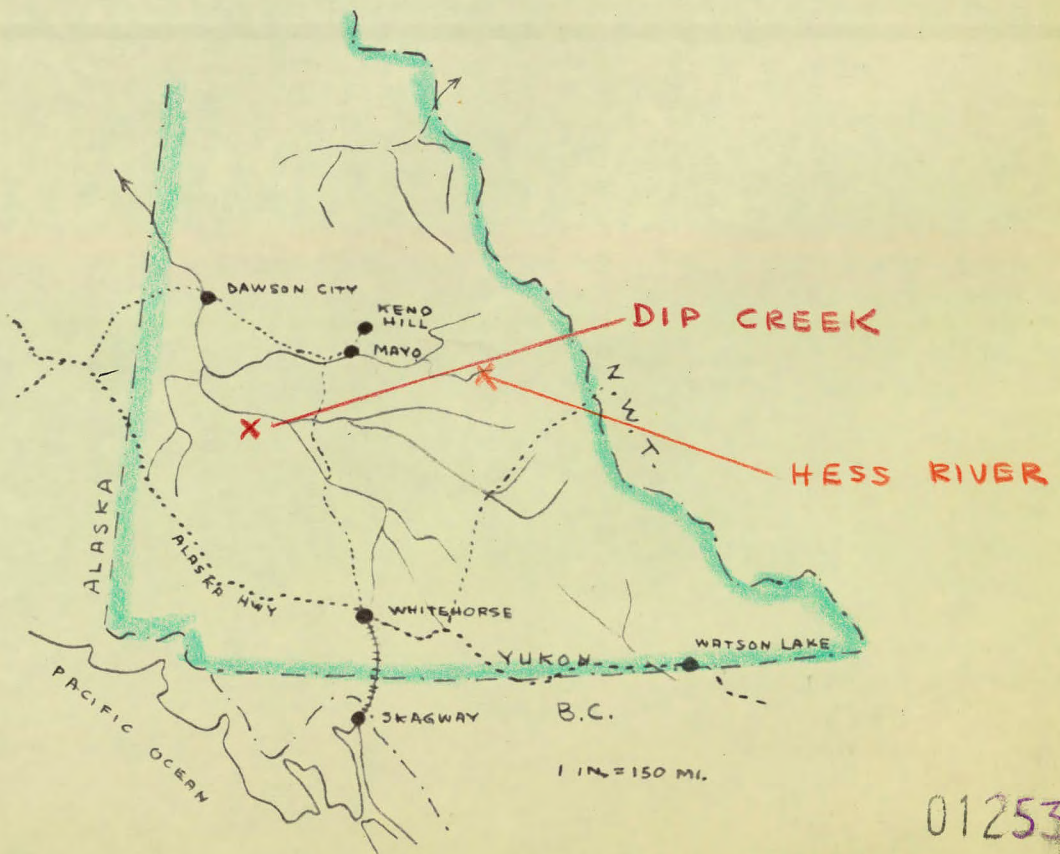
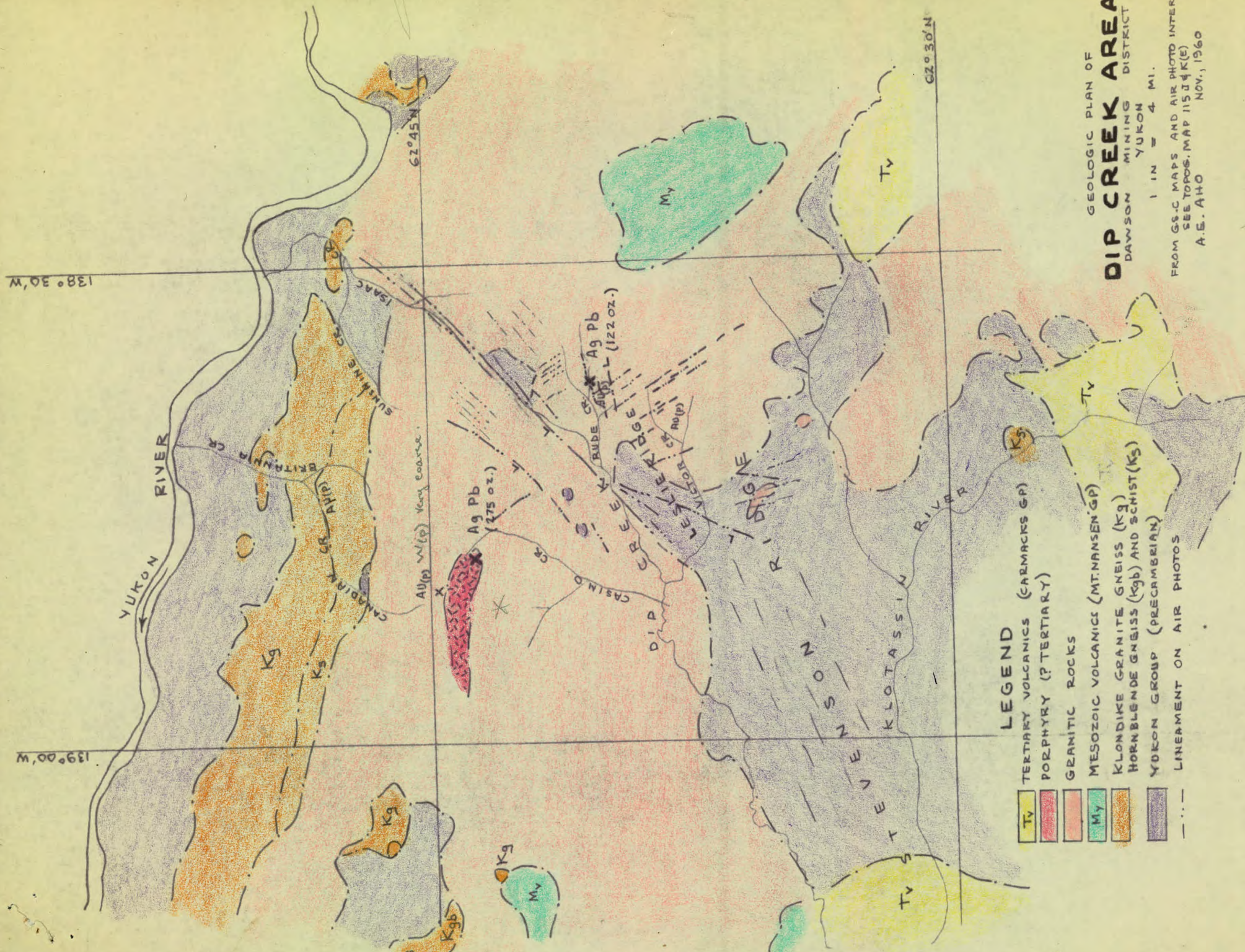


115 J 10





LEGEND








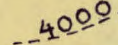
- TERTIARY VOLCANICS (CARMACKS GP)
- PORPHYRY (? TERTIARY)
- GRANITIC ROCKS
- MESOZOIC VOLCANICS (MT. NANSEN GP)
- KLONDIKE GRANITE GNEISS (Kg)
- HORNBLende GNEISS (Kgb) AND SCHIST (Ks)
- YUKON GROUP (PRECAMBRIAN)
- LINEAMENT ON AIR PHOTOS

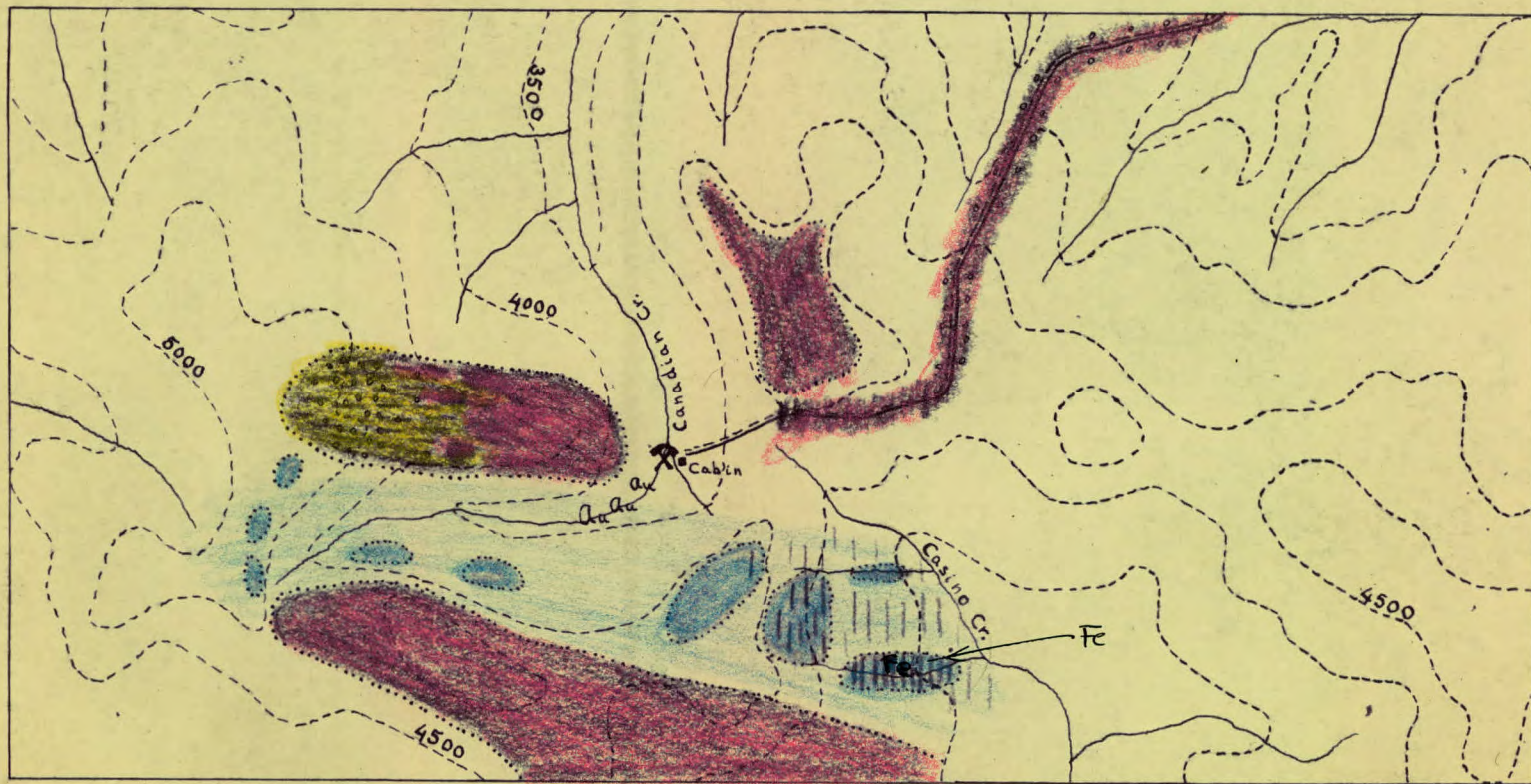
GEOLOGIC PLAN OF
DIP CREEK AREA
 DAWSON MINING DISTRICT
 YUKON

1 IN = 4 MI.

FROM G.S.C. MAPS AND AIR PHOTO INTERP.
 SEE TOPOS. MAP 115 J & K (E)
 A.E. AHO NOV., 1960

LEGEND

	biotite-granite		Feldspar-porphroblasts		mine
	biotite-gneiss		Iron impregnation		road
	aplitic quartzitic } rock "porphyry"	Au	Placer gold		4000 contour



Sketchmap of the "Canadian Basin"

Scale 1 in. = 1 mile

