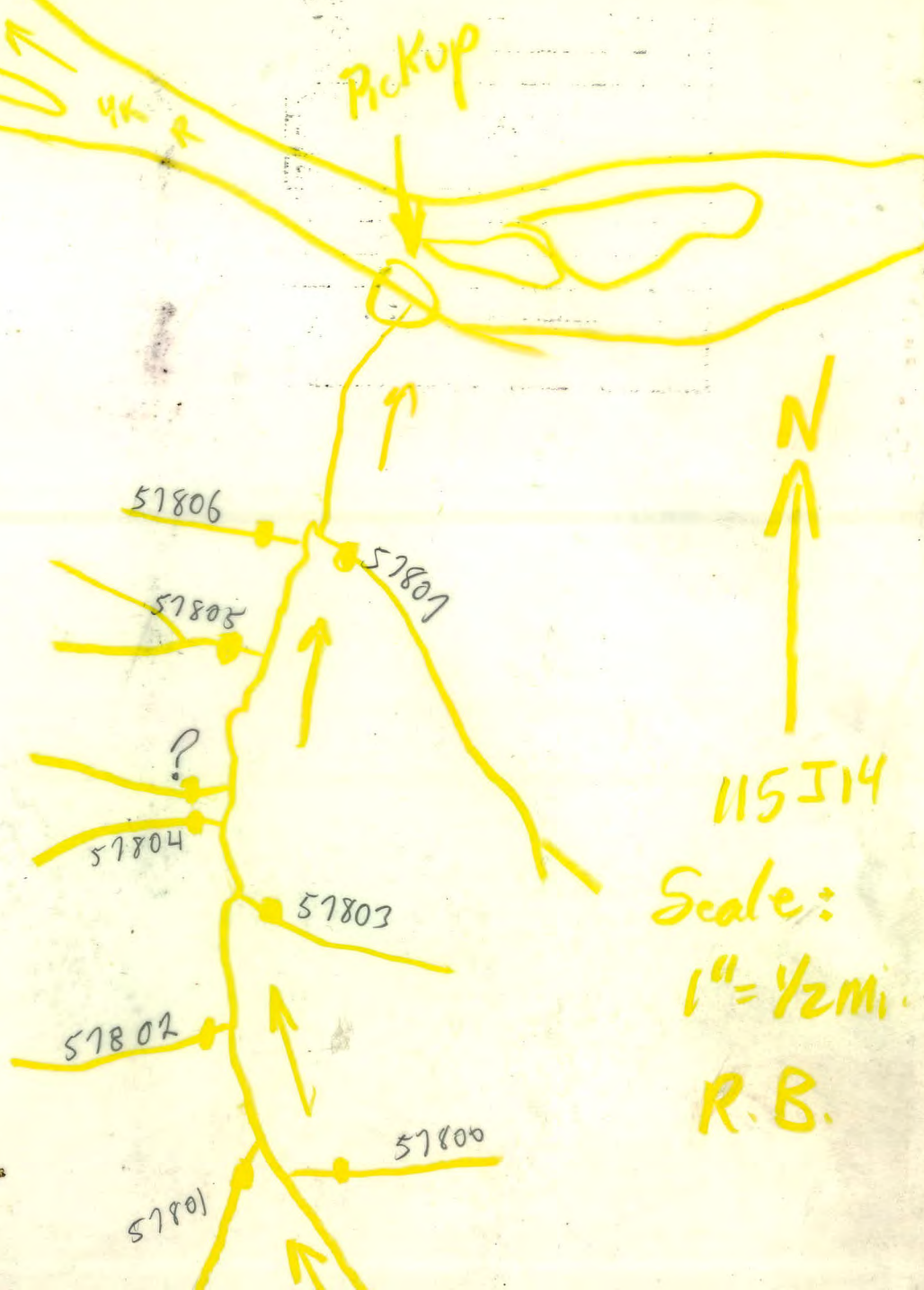


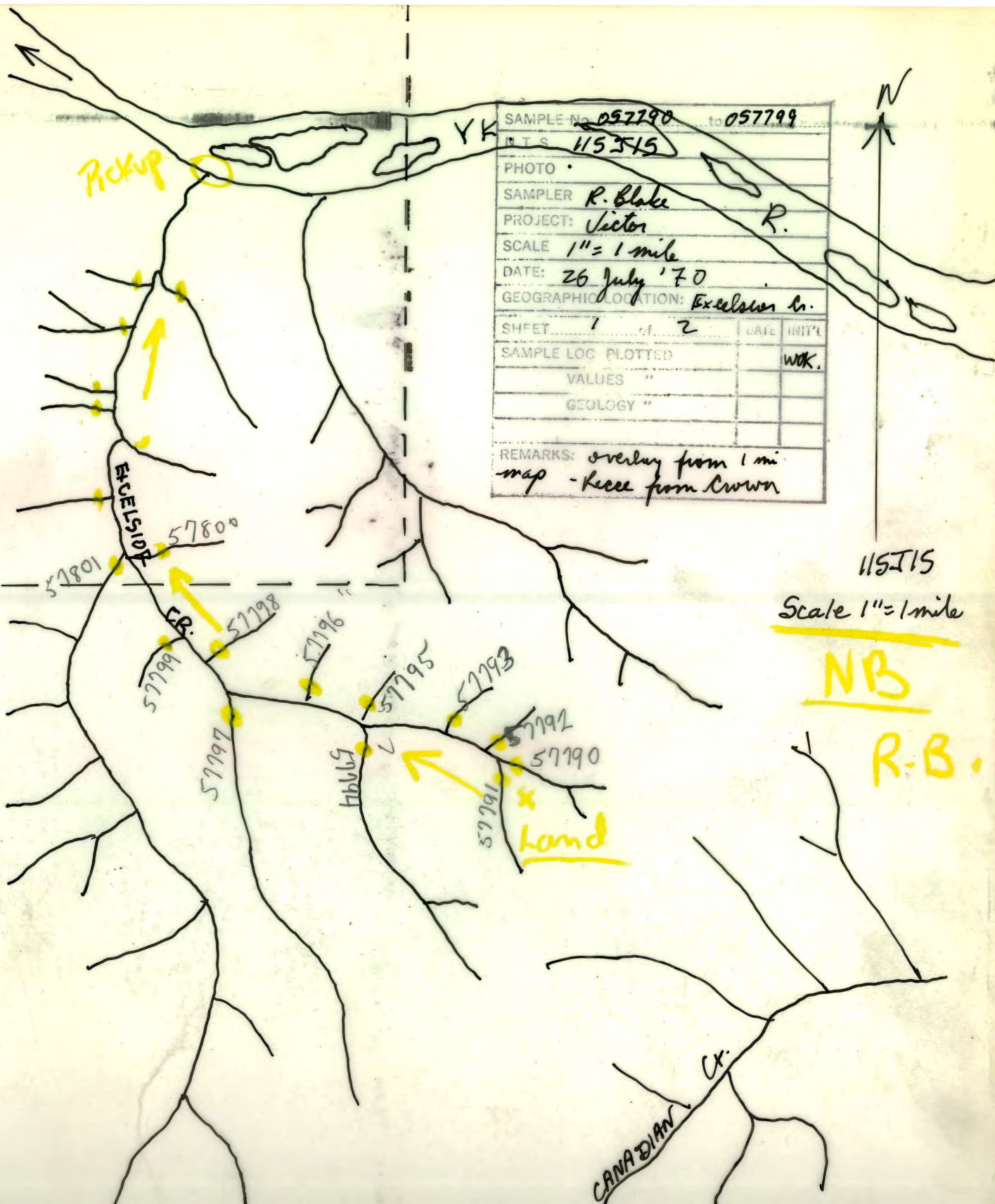
SAMPLE No.	057800	to	057807
N.T.S.	115J14		
PHOTO	12110-192		
SAMPLER	R. Blake		
PROJECT:	Victor		
SCALE	1" = 1/2 mi.		
DATE:	26 July '70		
GEOGRAPHIC LOCATION:	Exclusion Cr.		
SHEET	2 of 2	DATE	INIT'L
SAMPLE LOC PLOTTED			WOK
VALUES	"		
GEOLOGY	"		
REMARKS:	Rec'd geochem from crown		



115J14
 Scale:
 1" = 1/2 mi.
 R.B.

012548

Photo
12110-192



SAMPLE NO.	057790	to	057799
PTS	115515		
PHOTO	.		
SAMPLER	R. Blake		
PROJECT	Victor		
SCALE	1" = 1 mile		
DATE	26 July '70		
GEOGRAPHIC LOCATION	Excelsior Cr.		
SHEET	1	of	2
LATE		UNIT	
SAMPLE LOC PLOTTED			wok.
VALUES	"		
GEOLOGY	"		
REMARKS	overlay from 1 mi map - keee from Crown		

115515

Scale 1" = 1 mile

NB

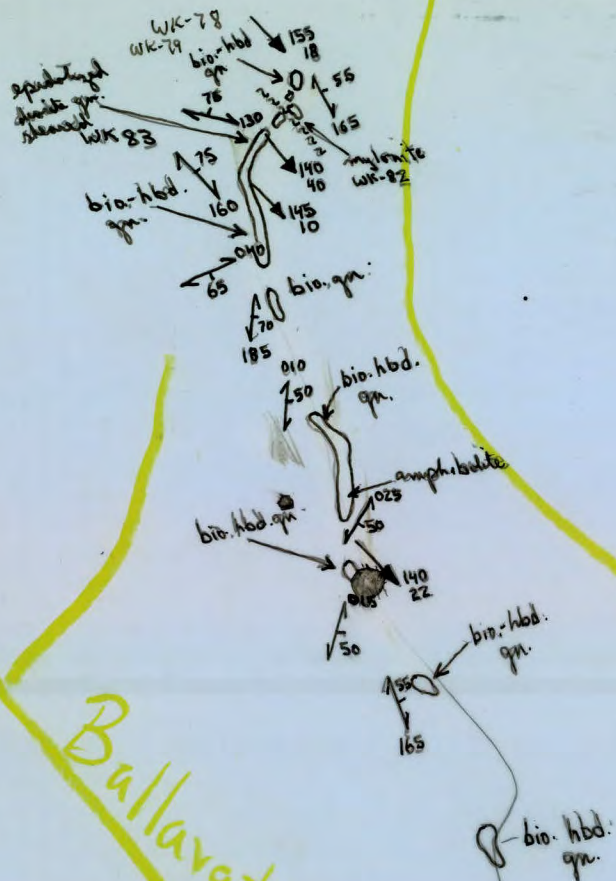
R.B.

SAMPLE No. <u>UWK-78</u> to <u>WK-83</u>		
N.T.S. <u>115J19 + J16</u>		
PHOTO <u>12110-197</u>		
SAMPLER <u>WOK</u>		
PROJECT: <u>V. OEX</u>		
SCALE		
DATE: <u>29 MAY '70</u>		
GEOGRAPHIC LOCATION: <u>SE of Thistle</u>		
ANALYST	DATE	INIT'L
SAMPLE LOC PLOTTED		
VALUES		
GEOLOGY		<u>Wok</u>
REMARKS:		

①
 hbd. bio.
 pl. gn.
 WK-78
 WK-79
 195
 45
 75 065
 rusty felsite
 porphyry
 dykes

190
 15
 70
 2025
 E D3
 py in very
 crs. or porph.
 meta chert
 WK-81
 wk-80 garnet
 bio. gneiss

115J19



SAMPLE No. WK-78 to WK-83		
N.T.S. 115 J 19 + J 15		
PHOTO 12110-195		
SAMPLER WOK		
PROJECT: V. OEX		
SCALE		
DATE: 29 MAY '20		
GEOGRAPHIC LOCATION: SE of Thistle Mt.		
SHEET..... of.....	DATE	IMPL
SAMPLE LOC PLOTTED		
VALUES "		
GEOLOGY "		WOK
REMARKS:		

115 J 15