




012593

115-N




0



11504





N



115N9

S. McCloud



115 NB

115N 8

↑ L.C.

115-11

○
Pickup






C.O.

115 N10

Geol.



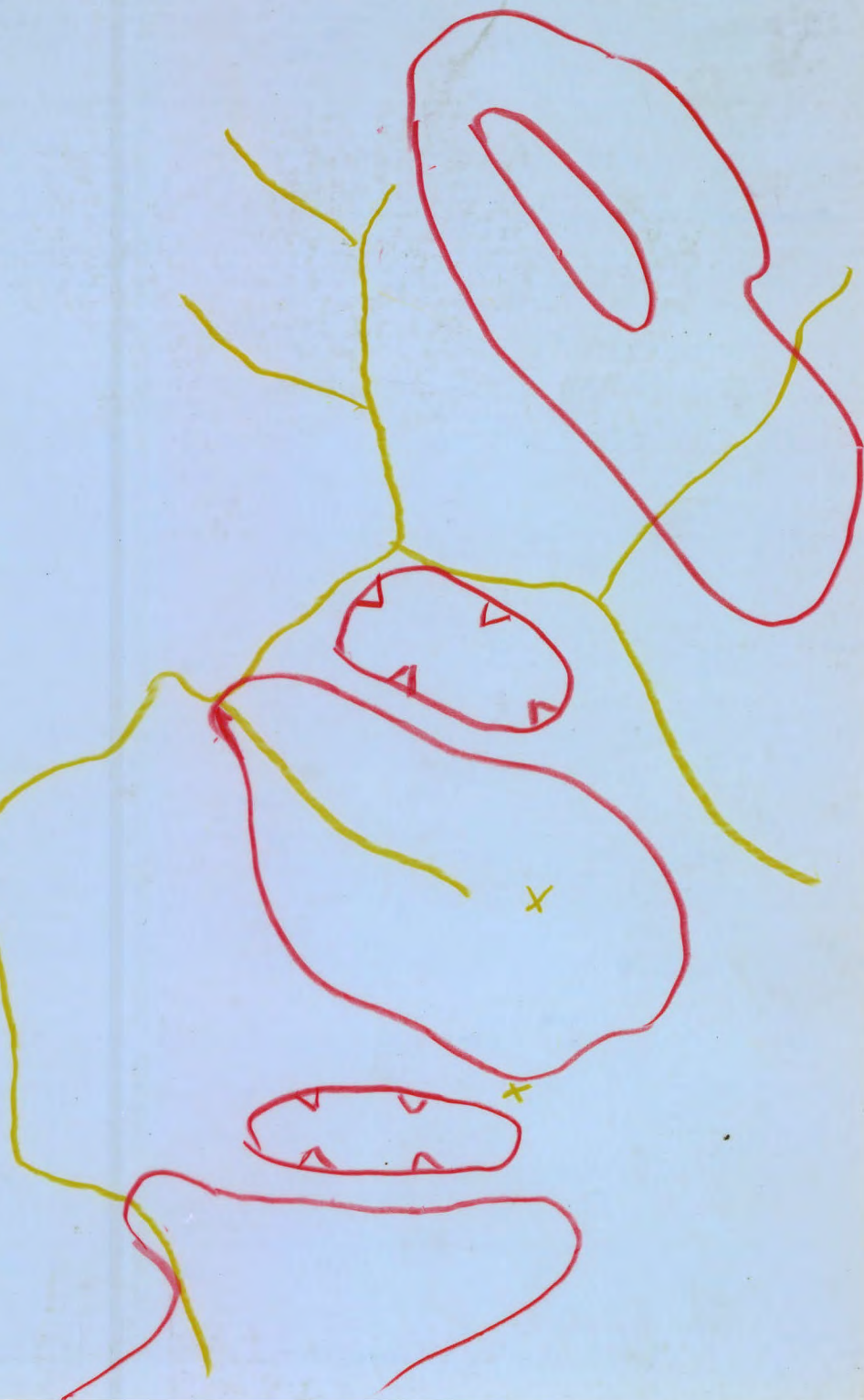
115 N15
N16

N



115N16

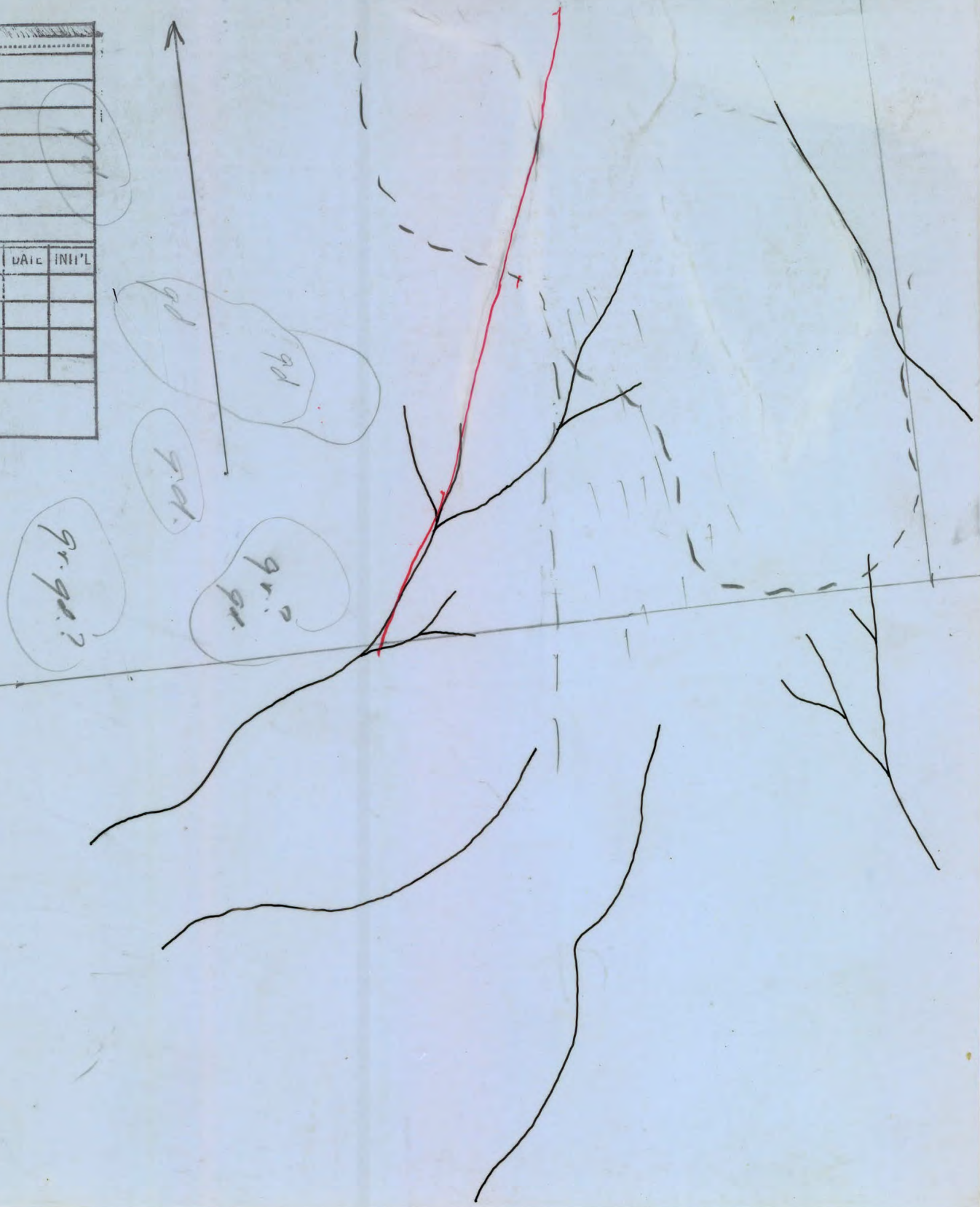
115-N



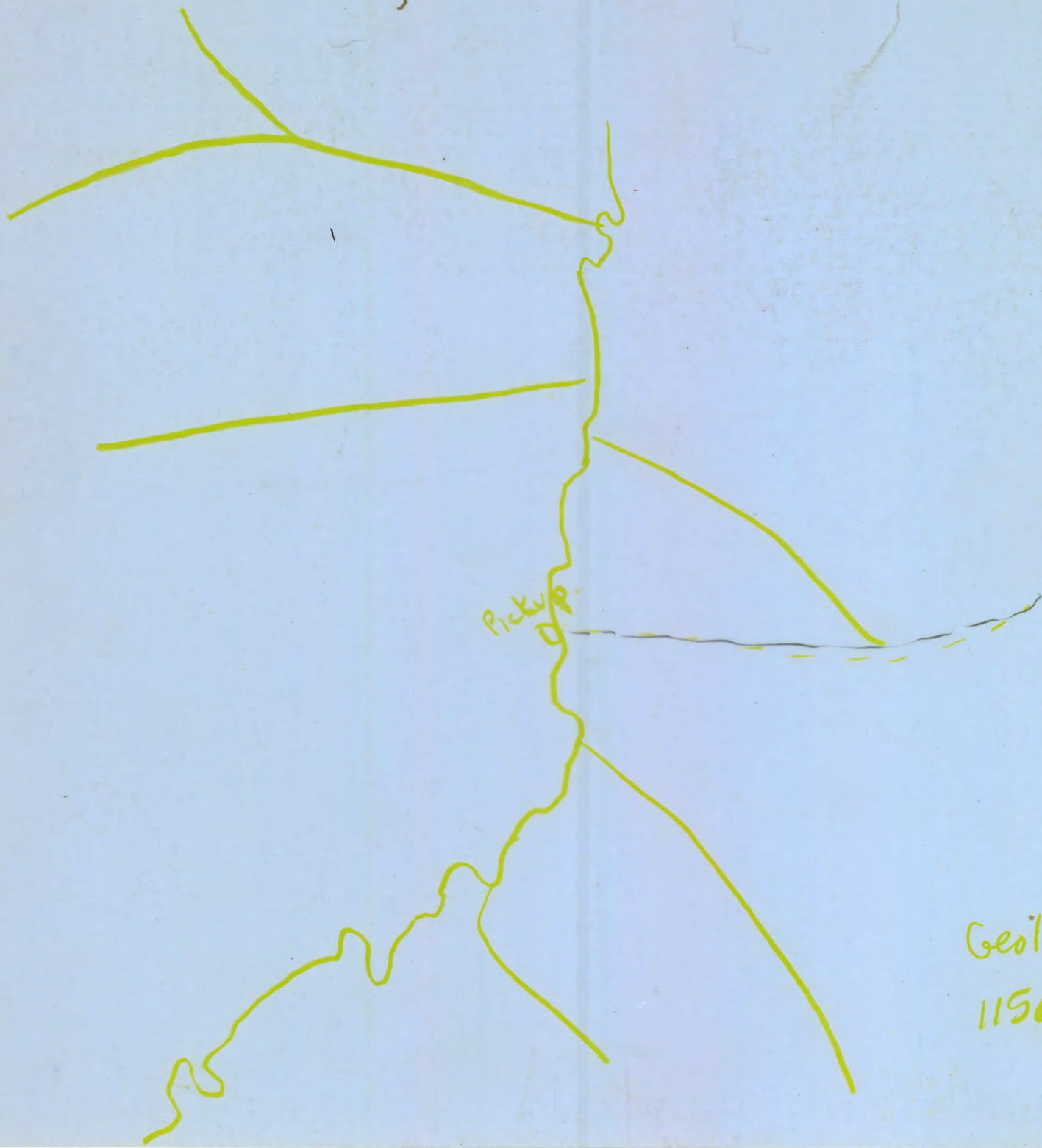


185-W

SAMPLE No. to		
N.T.S. 115 N1		
PHOTO 12043-256		
SAMPLER W.O.K.		
PROJECT:		
SCALE		
DATE:		
GEOGRAPHIC LOCATION:		
SHEET	of	DATE INH'L
SAMPLE LOC PLOTTED		
VALUES "		
GEOLOGY "		
REMARKS:		



A12043 - 256



Pickup
OP.

Geol.
11509

A hand-drawn map on a light blue background. The map features several yellow lines forming a network of paths or boundaries. A central area is enclosed by three overlapping red ovals. A thin black line runs vertically through the center of these ovals, ending in a small 'x' mark at the top. Handwritten text in black ink is located within the red ovals, and yellow text is in the lower right corner.

Mt. Turrell
H747

Geol.
115N9

Mt
TYRRELL



115N9



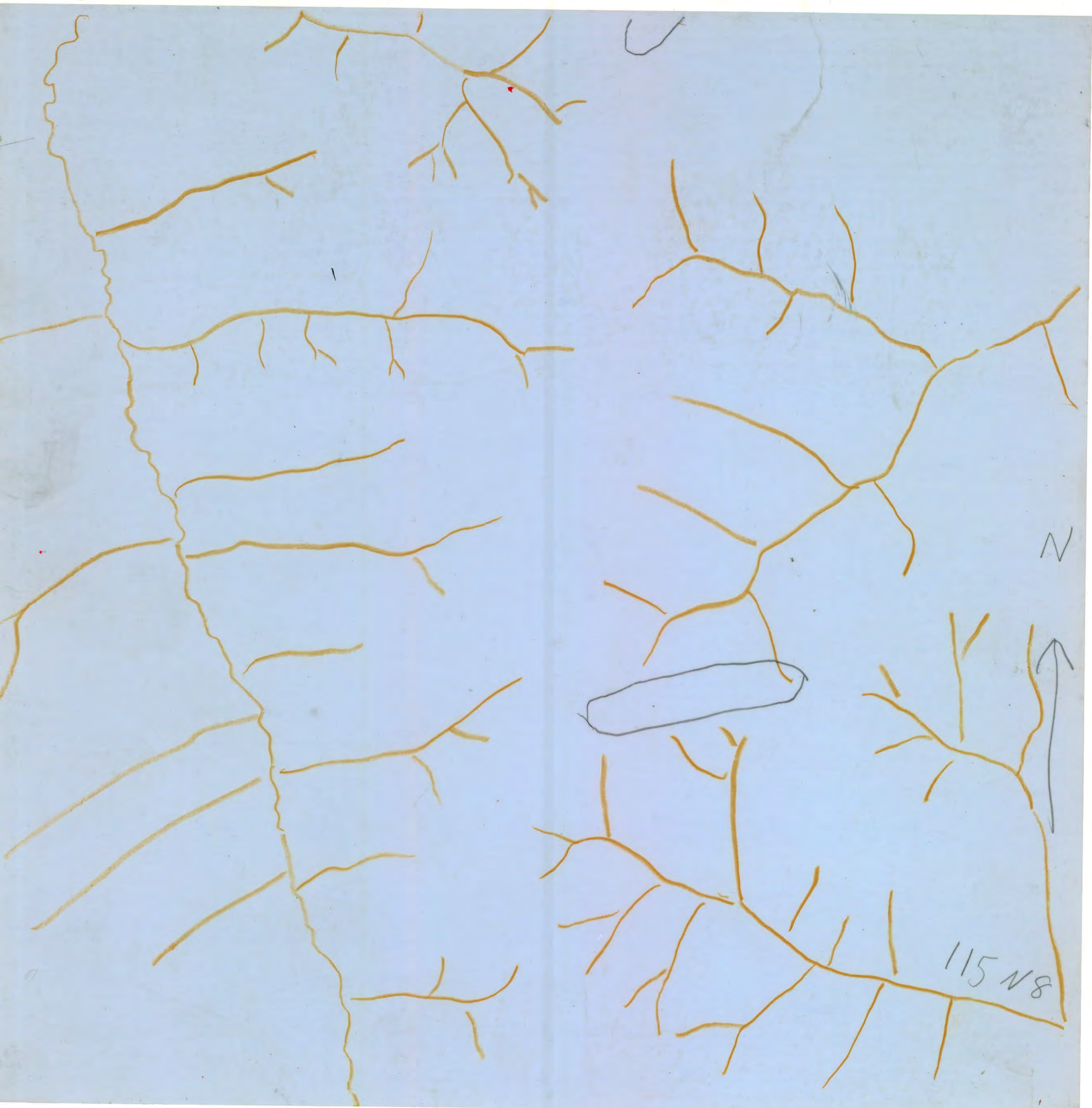
Lead-Zinc

granite

camp

Lead-Zinc

115N8




5

high copper - lead

N
↑
115N

115-N
A-12069-375



W. HAMILTON

115 N 8




gneissic granite


115M10


SAMPLE No. to		
N.T.S.		
PHOTO		
SAMPLER		
PROJECT:		
SCALE		
DATE:		
GEOGRAPHIC LOCATION:		
SHEET	of	DATE INIT'L
SAMPLE LOC PLOTTED		
VALUES "		
GEOLOGY "		
REMARKS:		

porph
gte



North LaDue R.
~ 2 mi.





115 N 10.



115013

115-N



115013

