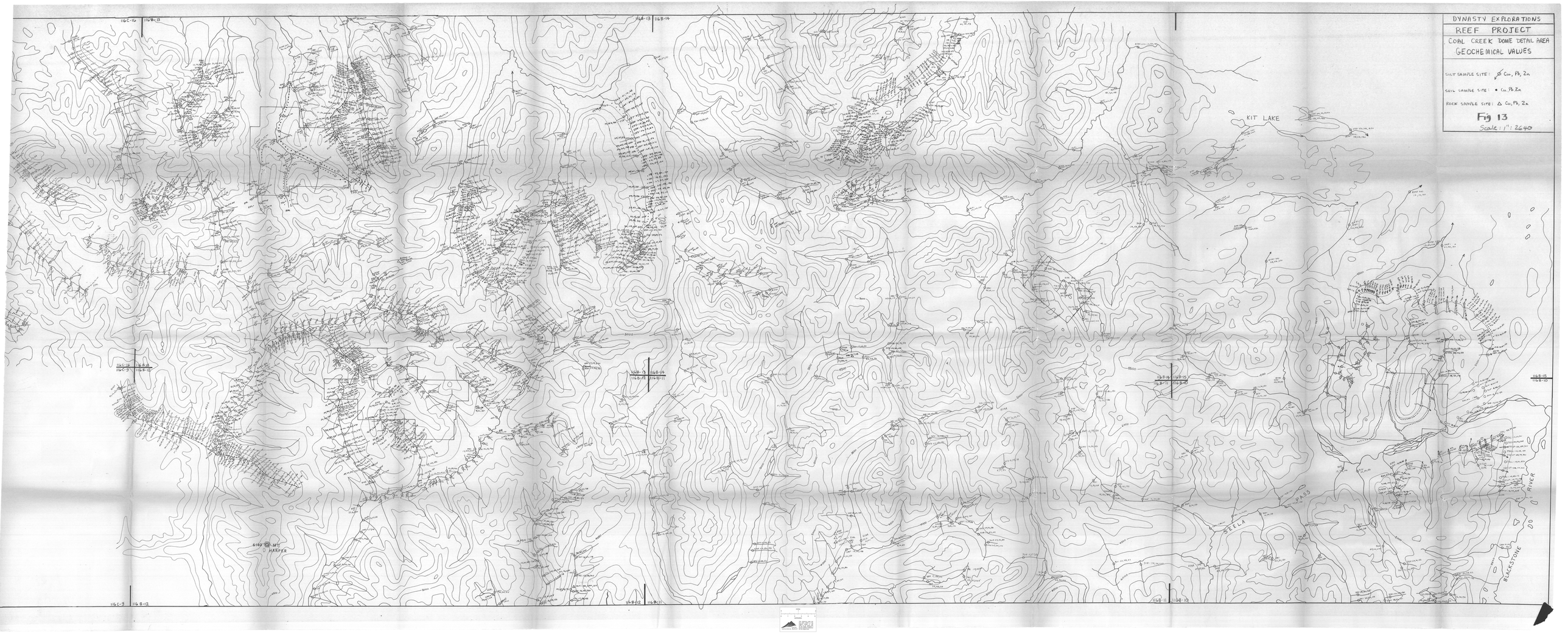
DYNASTY EXPLORATIONS
REEF PROJECT
COAL CREEK DOME DETAIL AREA
GEOCHEMICAL VALUES
SILT SAMPLE SITE: Ø Cu, Pb, Zn
SOIL SAMPLE SITE: • Cu, Pb, Zn
ROCK SAMPLE SITE: Δ Cu, Pb, Zn
Fig 13
Scale: 1": 2640
KIT LAKE
SEELA PASS
BLACKSTONE RIVER
6469 Ø MT HARPER



inches
centimetres
This reference scale bar has been added to the original image. It will scale at the same rate as the image, therefore it can be used as a reference for the original size.
GEOLOGICAL SURVEY
ED
EC
116F-15
116F-16
116G-13
116G-14
116G-15
116G-16
116F-10
116F-9
116G-12
116G-11
116G-10
116G-9
116F-7
116F-8
116G-5
116G-6
116G-7
116G-8
116F-2
116F-1
116G-4
116G-3
116G-2
116G-1
Porcupine River
AIRSTRIP
MOUNT KLOTZ
MOUNT DEVILLE
MOUNT KING
SHEEP MOUNTAIN
BEAR
BILBO
DPW CAMP MI. 123
AIRSTRIP MI 130
101 MILE AIRSTRIP
ALASKA
YUKON TERRITORY
CANADA
U.S.A.
7220000m.N.
65°00'
139°00'

Fig 14

HART RIVER 116H

138°00' 45' 30' 15' 137°00' 45' 30' 136°

66°00'

116H-13 116H-14 116H-15 116H-16

116H-12 116H-11 116H-10 116H-9

116H-5 116H-6 116H-7 116H-8

116H-4 116H-3 116H-2 116H-1

P E E L

R I V E R

O G I L V I E

Hungry Lake

Fig 15

inches
0 1
0 1 2
centimetres

This reference scale bar has been added to the original image. It will scale at the same rate as the image, therefore it can be used as a reference for the original size.

YUKON GEOLOGICAL SURVEY

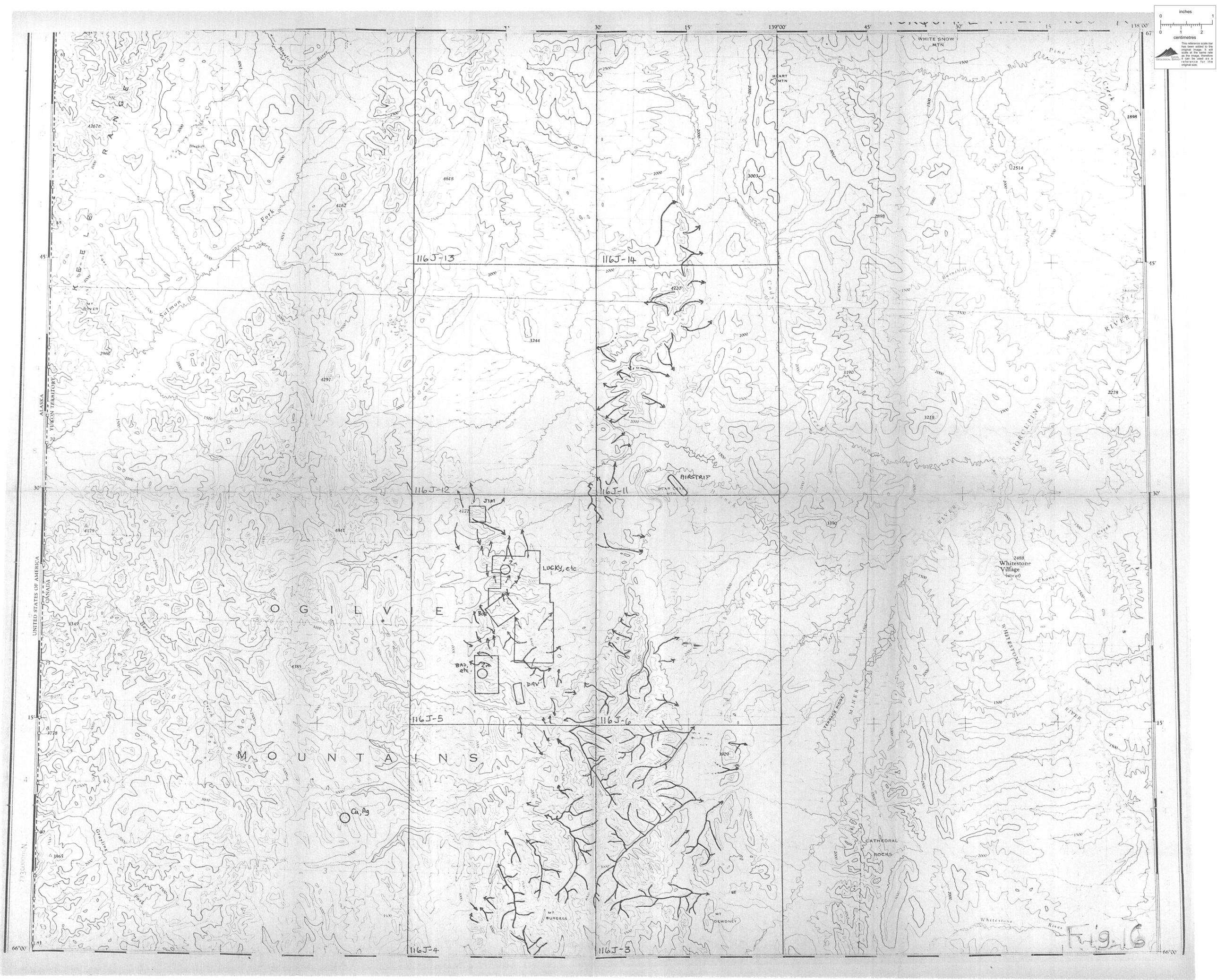

116J-13
116J-14
116J-12
116J-11
116J-5
116J-6
116J-4
116J-3
JIM
LUCKY, etc.
BAD, etc.
DAV
Cu, Ag
AIRSTRIP
OGILVIE
MOUNTAINS
KEELE RANGE
WHITE SNOW MTN
HEART MTN
Whitestone Village
CATHEDRAL ROCKS
MT BURGESS
MT DEWDNEY
ALASKA
YUKON TERRITORY
UNITED STATES OF AMERICA
CANADA
Salmon Fork
Pine Creek
Burnthill Creek
PORCUPINE RIVER
WHITESTONE RIVER
MINER
TERRACE RIDGE
Whitestone River
139°00'
138°00'
66°00'

Fig. 16