

116 A/4  
1:56,000

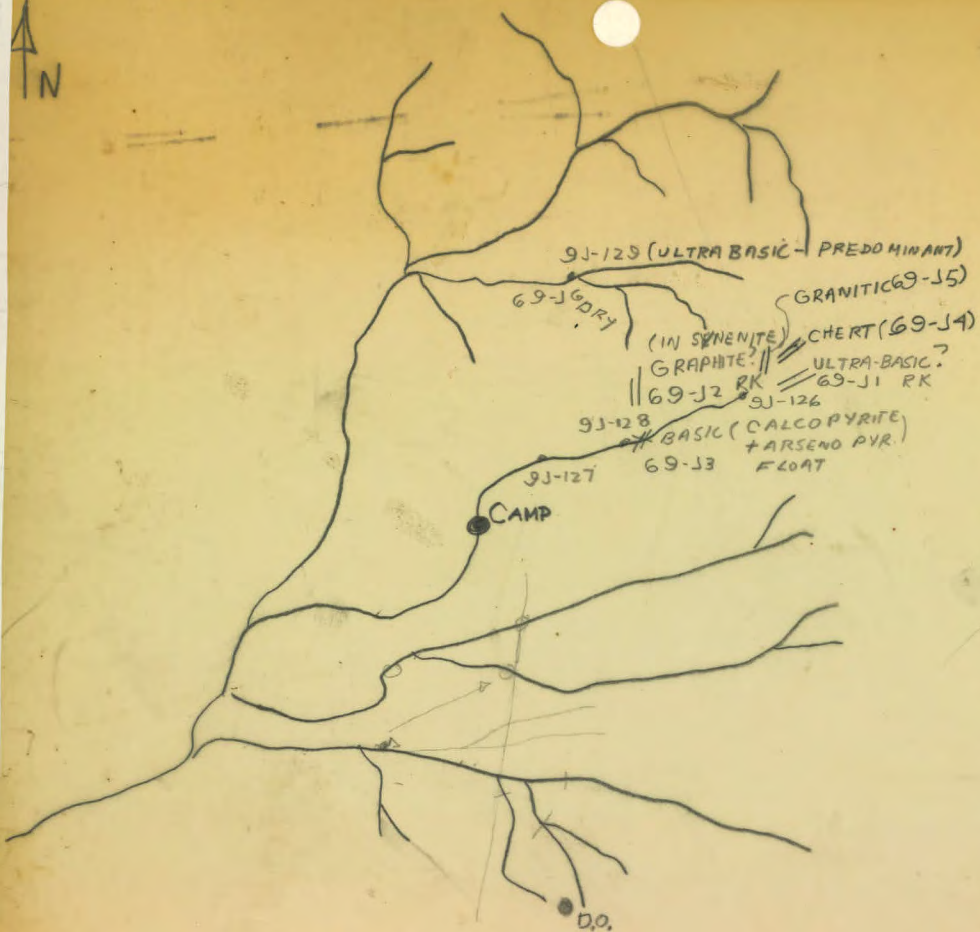
012662

RAY WELLS  
FLY CAMP - P. DEAN  
(LIMESTONE REDS PREDOM.)  
JUNE 23, 24 : 1963  
MAP - 116A04  
- NO AIR PHOTOS.



MAP 116A/4  
SCALE 1"=50,000  
FLYCAMP - P. DEAN  
(LIMESTONE)  
JUNE 29, 1969  
- RAY WELLS

N



- ARSENO PYRITE IN SHALE (CHERT)
- TRACES OF CALCOPYRITE
- PYRITITE PODS
- GRANITIC DYKES

(FLYCAMP)

JUNE 21, 1969  
 1" = 50,000  
 MAP 116A/4

RAY WELLS

TINTINA  
McQUESTON



SCALE 1:50,000

JUNE 15/69  
RAY WELLS  
MAP: 116A09



AUSSIE CREEK

HAMILTON CR.

1" = 60,000  
MAP 116A/4

137°30'  
64°05'

SCALE  
1:50,000

116 A 4

UNKNOWN

N  
↑





S.B.R.

3rd  
Out

11644

NO Poto



Land

9c




Bank

Bank

pyll  
Said List  
mod to find

15000



MAP NO. 116A04

S. B. Reamsbottom tom 18.6.69



$\Delta_2$  % cretulated limy phyllite. - veined by calcite - two cross x lineations.

$\Delta_3$  med. gnd. hypabyssal intrusion into grey to black phyllite with limy veins - Fsprs. weather brown.

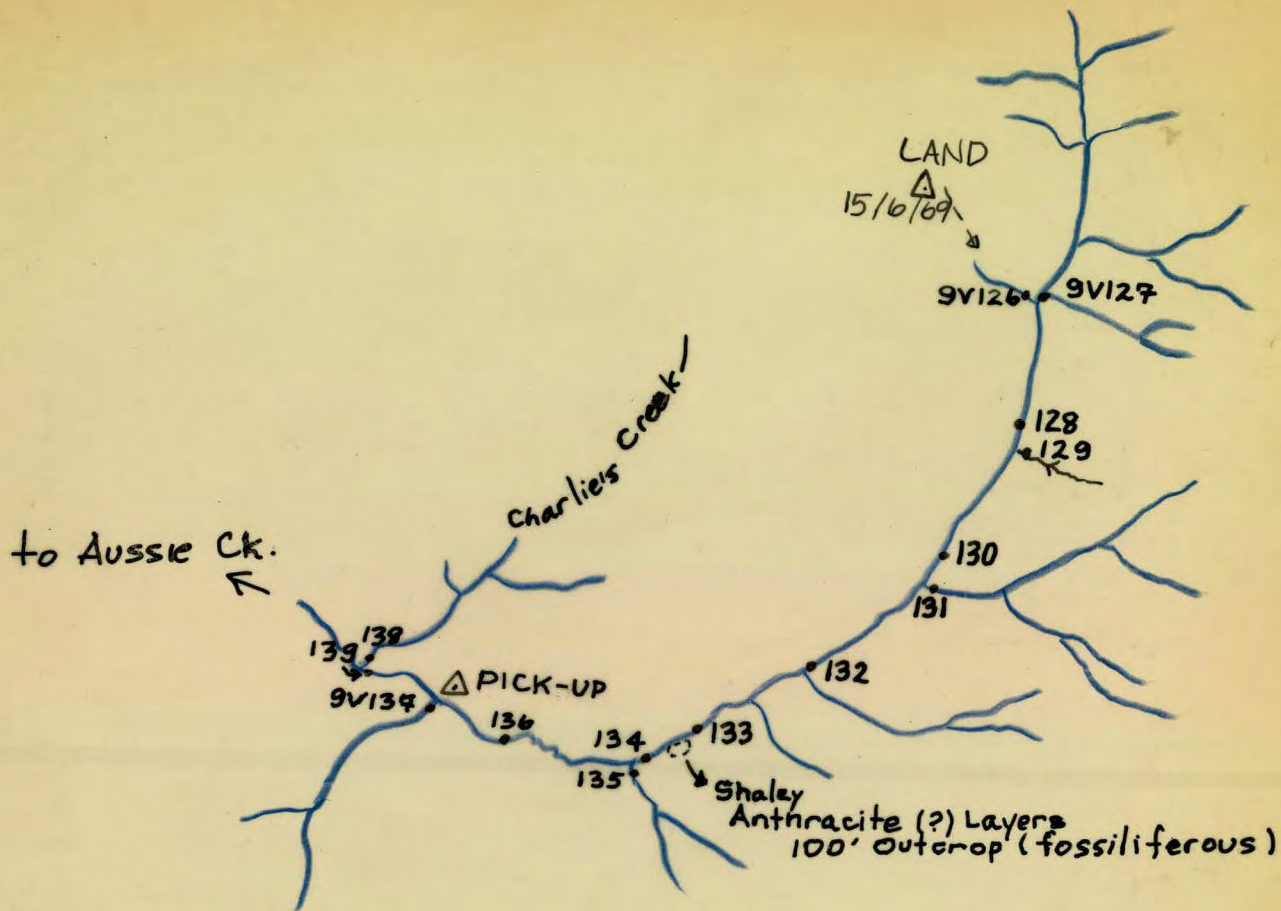
$\Delta_4$  Grey-black. cretulated lst. Intricately folded. Note rusty oxide spots decomposed pyrite?

$\Delta_5$  Scree slope of grey green med. gnd. lst? with disseminated pyrite

$\Delta_6$  Stratiform siltstone with shaley partings. underlain by thicker chert units. Gently folded. Weather Rusty.

Fault postulated on basis of difference in lithology and altitude of lmsn-unit cf. to chert-sh. unit. Could be wrong.

Scale 1: 50,000

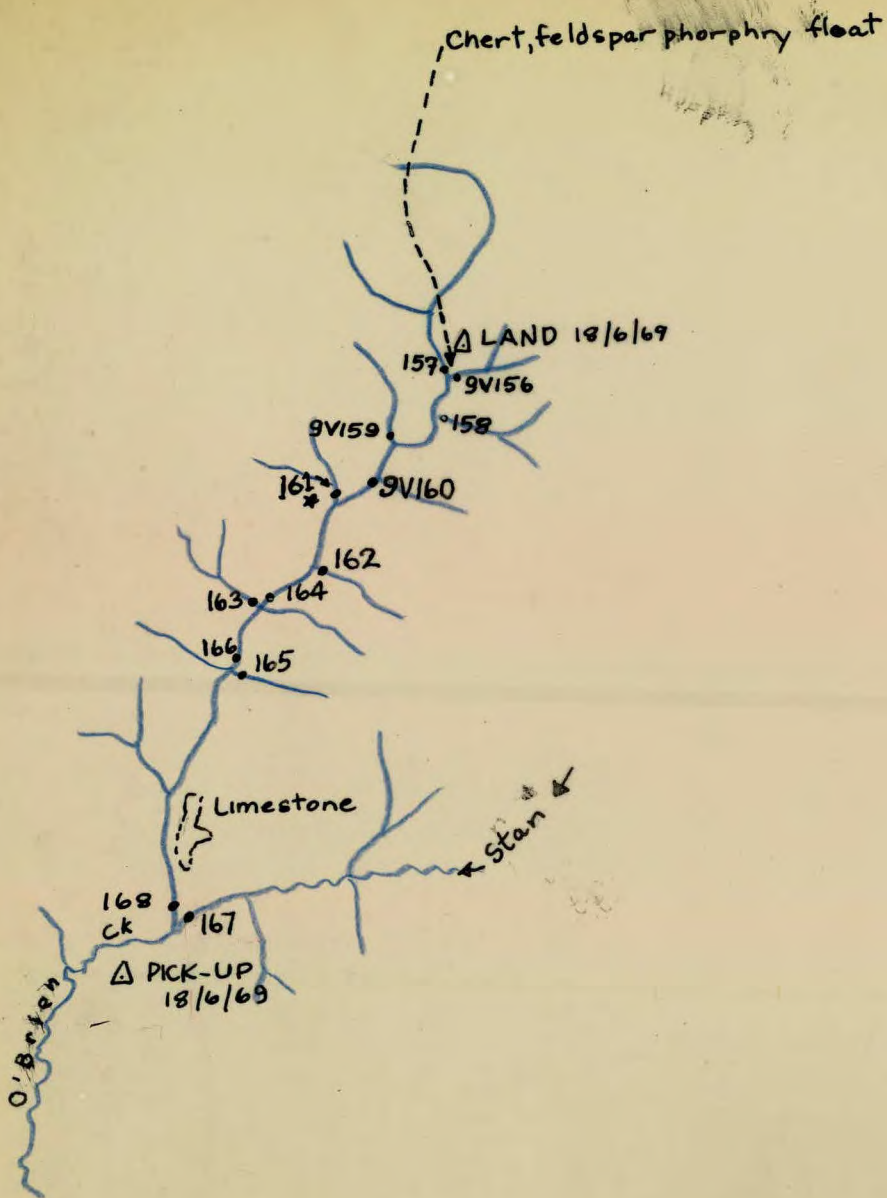


Map 116 A 4 (Aussie Ck)

No Photos

15/6/69

Gary Denton



\*9V161 creek enters  
in 3 branches

N.B. NO AERIAL PHOTOS USED

MAP: 116A4  
SCALE: 1:50,000

DATE: 18/6/69  
NAME: GARY DENTON