



192 samples @ 5/h.
38 hrs x 5 days

*P. Sevensma re roads
Herk P.*

GRID ZONE DESIGNATION	TO ONE A STANDARD REFERENCE ON THIS SHEET TO NEAREST 1000 METRES
100 000 M SQUARE IDENTIFICATION	SAMPLE POINT HORIZONTAL CONTROL POINT
LHMH 720	MG
40	1 3
LFMF 710	1 4
360000	MG1314
	8 WMG1314

TEN THOUSAND METRE
UNIVERSAL TRANSVERSE MERCATOR
ZONE B



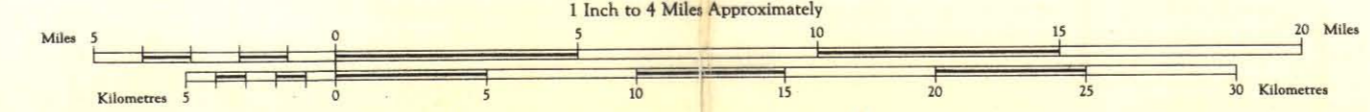
Produced by the Survey and Mapping Branch
Department of Mines and Technical Surveys, 1954,
from air photographs taken in 1951 and 1952.
Printed by the Army Survey Establishment, R.C.E.,
Department of National Defence, 1955.

Universal Transverse Mercator Projection

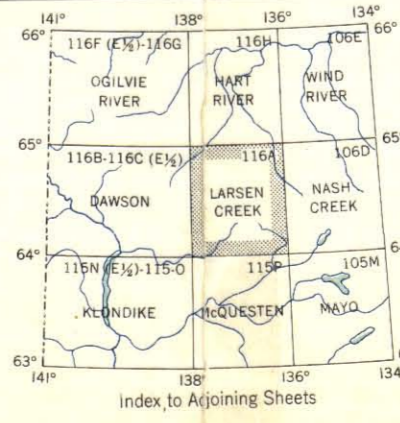
LARSEN CREEK

YUKON TERRITORY

Scale 1:250,000
1 Inch to 4 Miles Approximately



- REFERENCE
- Contour, Elevation
 - Contour, Depression
 - Contour, Approximate
 - Stream, Intermittent or Dry
 - Sand, Gravel or Mud
 - Rapid or Falls
 - Marsh or Swamp
 - Wooded Area



CHOPPER

LARSEN CREEK
116 A

Geol.

012675