

A 13/35-67



116 B/1
DAWSON 4-MILE
ECKHARD

012687

111.9
ECKHARD



walter
←

151

152

158

154

155

156

157

158

159

160

161

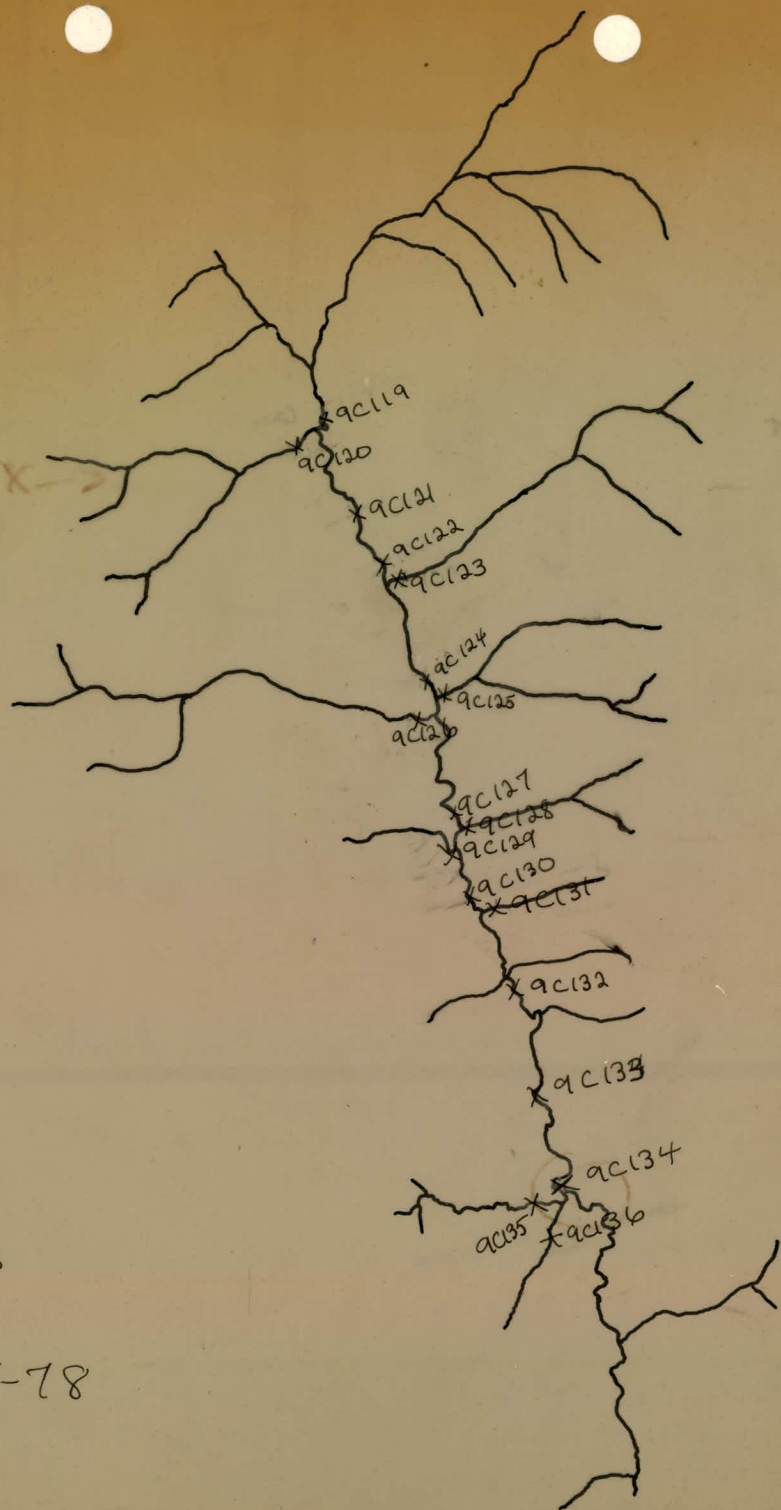
Lee Creek
← Rodwin

↑
H H H H H
SCALE

DAWSON 4 miles

116 B/1





1:50,000

116 B/1
DAWSON 4 MILE
CHARLIE WICKS

JUNE 22, 1969

Photo A13135-78

1:50,000!

WALTER

First out

7:30

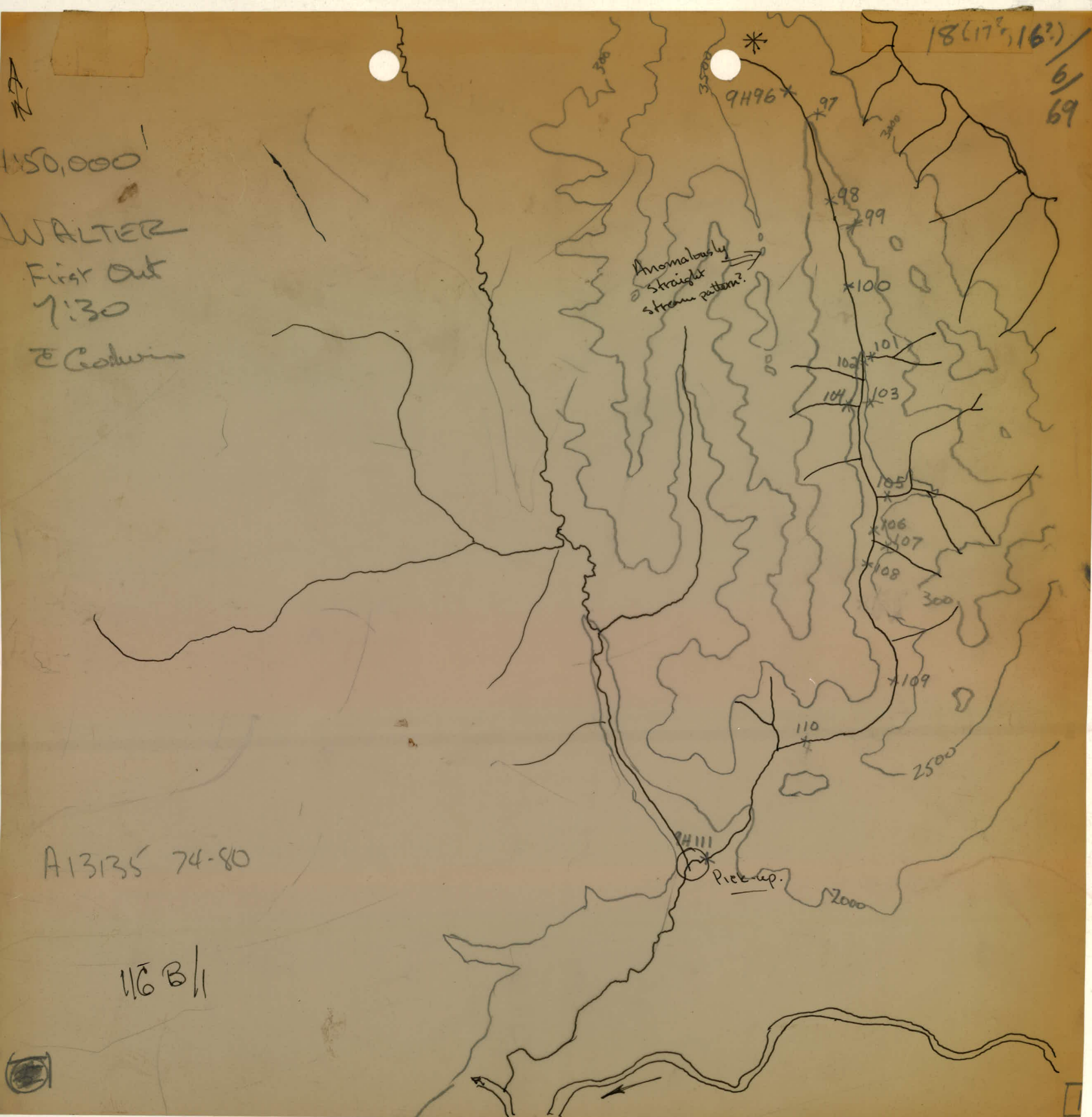
E Codwin

A13135 74-80

116 B/1

18(17, 16?)

6/69



Traverse. 22.6.69

S.B. Leamsbottom.

11601.

Dawson.

Ap. A13135-90

A₁ Grey phyllite
veined by Qu.

A₂ Lamy Phyllite

A₃ Chert, shale.
and tuffic
calcareous
sandstone

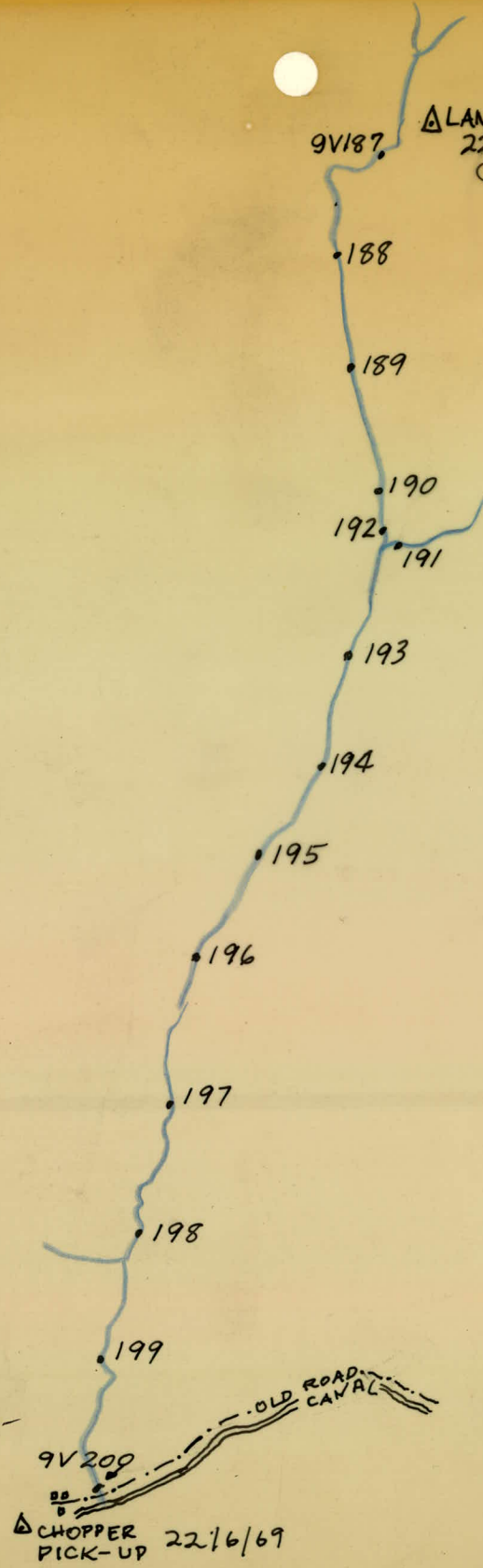
A₄ Folded grey
+ white Lamy
phyllite

A₅ Med to coarse grd.
Diorite Intrusion.

A₆ Basic Body. poss
Gabbro - maybe Diorite. 3500
or Greenstone.

Weathers like diabase.





9V187. Δ LAND
22/6/69
(SUNDAY)

188

189

190

192

191

193

194

195

196

197

198

199

9V200

Δ CHOPPER
PICK-UP 22/6/69

OLD ROAD
CAVAL



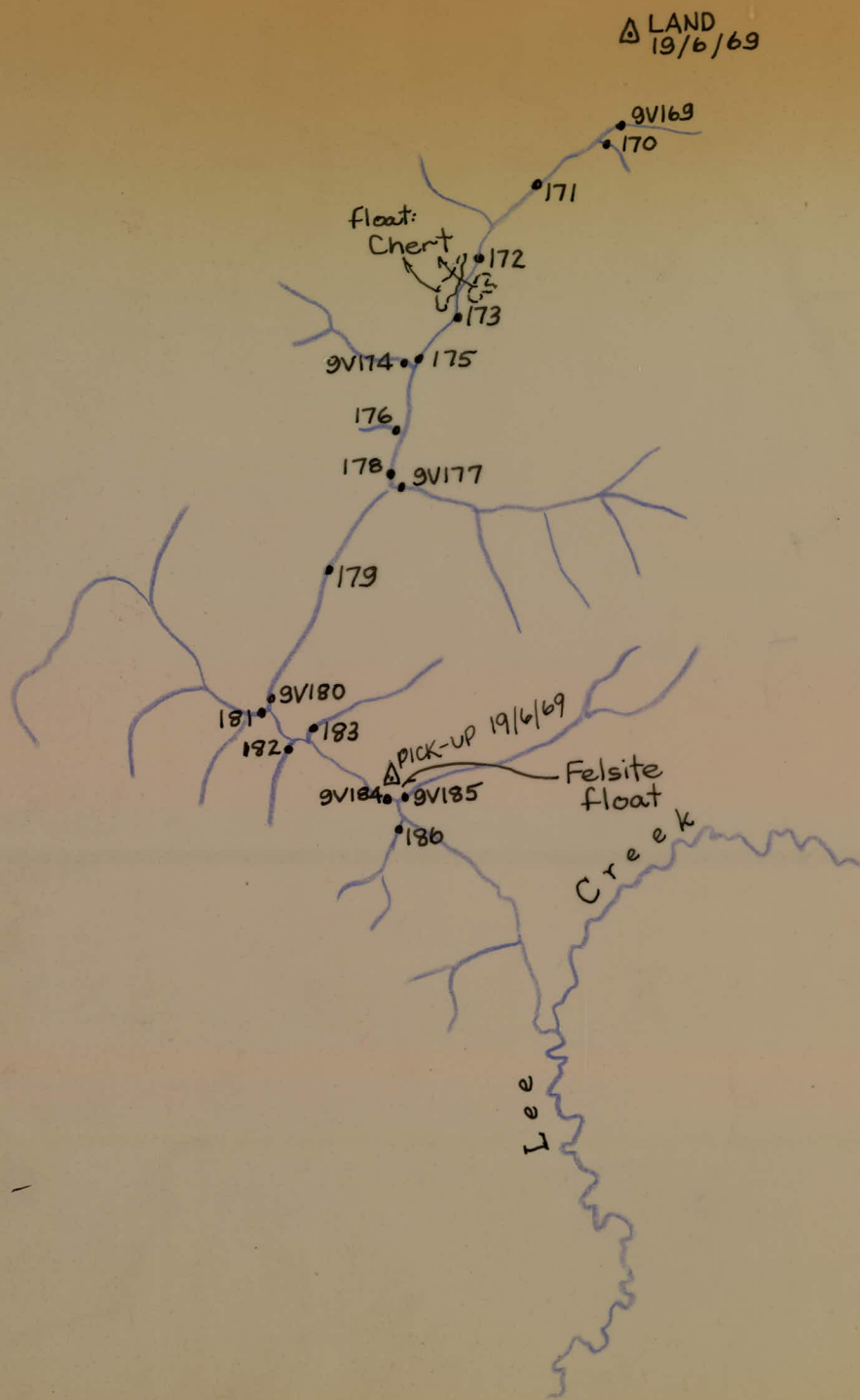
MAP: 116B/01

SCALE: 1:50,000

PHOTO: A13135-4

NAME: G. DENTON

DATE: 22/6/69



MAP: 116B/1
 SCALE: 1:50,000
 PHOTO: A13135-69

NAME: G DENTON (V)
 DATE: 19/6/'69

Stream Silt Samples
 DAWSON AREA