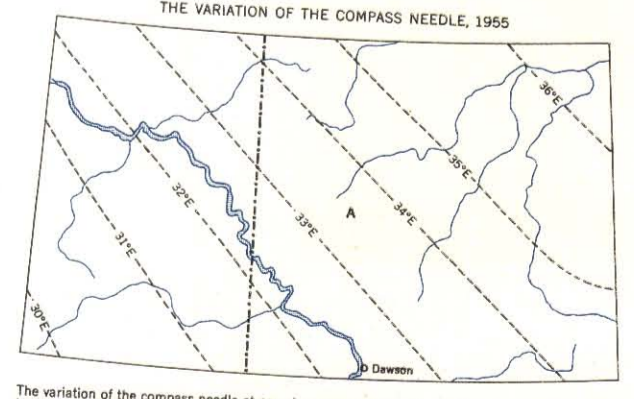


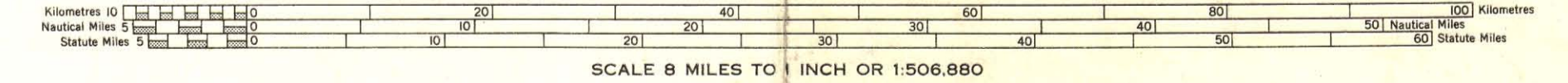
Base Map, Previous Editions 1943, 1946  
 New Edition 1957

(Fort Selkirk 115 N.W. and 115 N.E.)


Produced by the Surveys and Mapping Branch,  
 Department of Mines and Technical Surveys,  
 Ottawa, Canada. Copies may be obtained from  
 the Map Distribution Office at 25 cents each.



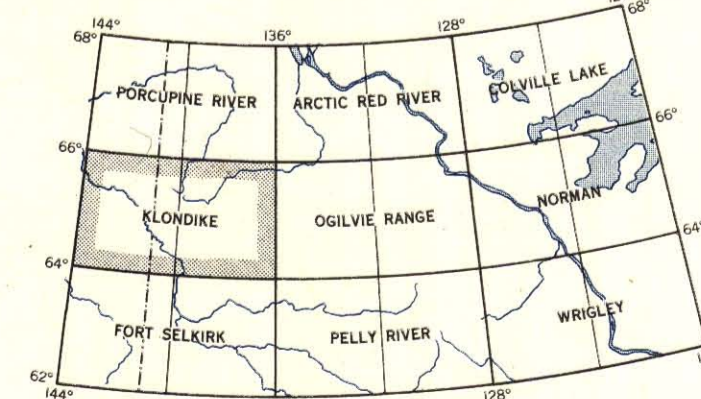
- REFERENCE**
- ..... Boundary-International
  - ..... Main Highway
  - ..... Secondary Road
  - ..... Trail
  - ..... Contours
  - ..... Approximate Contours
  - ..... Ground, Sand or Mud
  - ..... Ropy
  - ..... Braided Stream
  - ..... Town
  - ..... Village or Settlement
  - ..... Post Office
  - ..... R.C.M.P. Post
  - ..... Spot Elevation (in feet)



SCALE 8 MILES TO 1 INCH OR 1:506,880



KLONDIKE N.W. 64/144  
 CANADA-UNITED STATES OF AMERICA



INDEX TO ADJOINING SHEETS

SHEETS 116 S.W.  
 AND 116 S.E.  
 012693