




Compiled, 1961, by the SURVEYS AND MAPPING BRANCH, DEPARTMENT OF MINES AND TECHNICAL SURVEYS, from air photographs taken in 1951. Field surveys 1948 and 1952. Printed 1965.

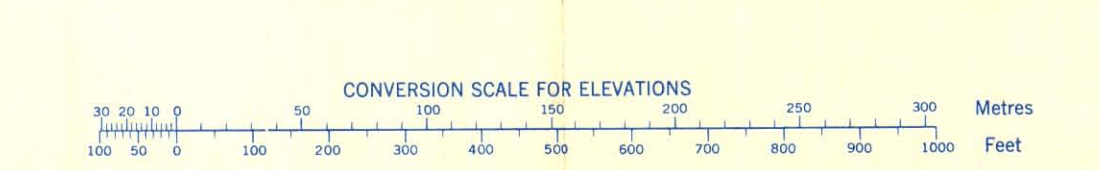
Copies may be obtained from the Map Distribution Office, Department of Mines and Technical Surveys, Ottawa.

TOMBSTONE RIVER YUKON TERRITORY

Scale 1:50,000 ÉCHELLE



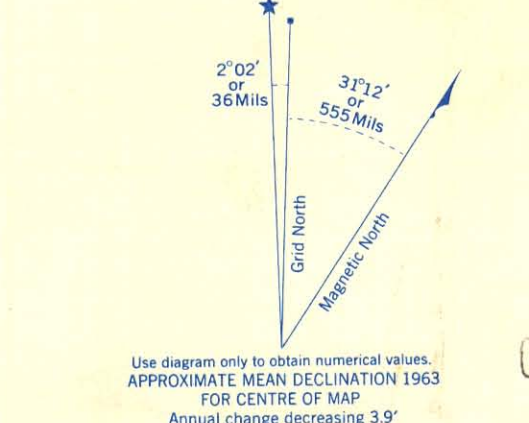
CONTOUR INTERVAL 100 FEET Elevations in Feet above Mean Sea Level North American Datum 1927 Transverse Mercator Projection



- Building, School, Church, Lighthouse, River with bridge, Stream, Lake, Marsh or Swamp, Depression contours, etc.

Redigée en 1961 par la DIRECTION DES LEVÉS ET DE LA CARTOGRAPHIE, MINISTÈRE DES MINES ET DES LEVÉS TECHNIQUES, d'après des photographies aériennes prises en 1951. Levés sur le terrain 1948 et 1952. Imprimée en 1965.


Ces cartes sont en vente au Bureau de distribution des cartes, ministère des Mines et des Relevés techniques, Ottawa.



Use diagram only to obtain numerical values. APPROXIMATE MEAN DECLINATION 1963 FOR CENTRE OF MAP Annual change decreasing 3'

Grid zone designation 7W, EB FB, 6. TO GIVE A REFERENCE TO NEAREST 100 METRES. EXAMPLE: STREAM JUNCTION. EASTING: Road number on grid line immediately to left of point. Example: tenths of a square from this line eastward to point. NORTHING: Road number on grid line immediately below point. Example: tenths of a square from this line northward to point. MILITARY GRID REFERENCE: 052396. Nearest similar grid reference 100,000 metres (about 63 miles).

ONE THOUSAND METRE UNIVERSAL TRANSVERSE MERCATOR GRID ZONE 7



012697

OFFICE