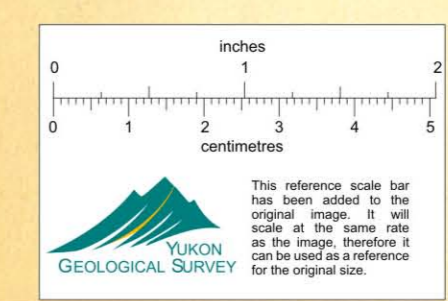

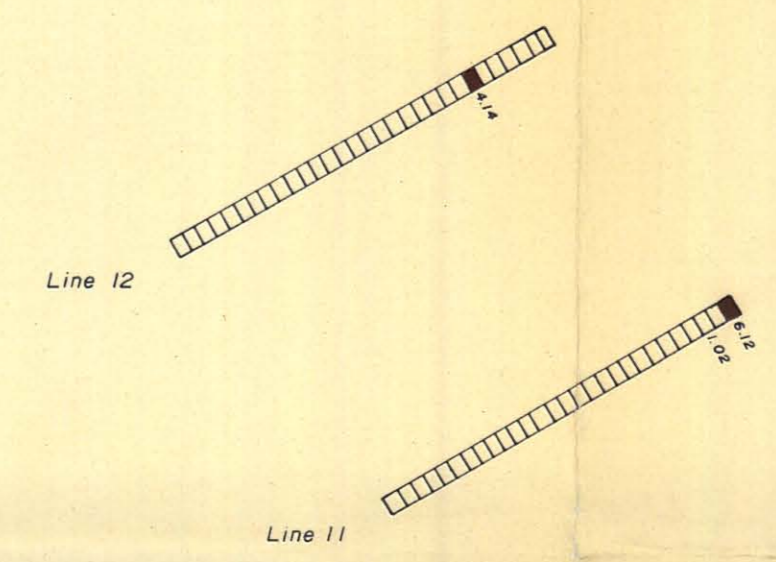


WATERFALL ZONE



*106-C-109 cont.*

CYPRESS RESOURCES LTD. (NPL)

UPPER BONNET PLUME CLAIM BLOCK

SURFACE ROCK SAMPLING

ZINC

MAYO MINING DIVISION

100 50 0 100 200 Feet

SCALE

012728

DATE -

FIGURE No -