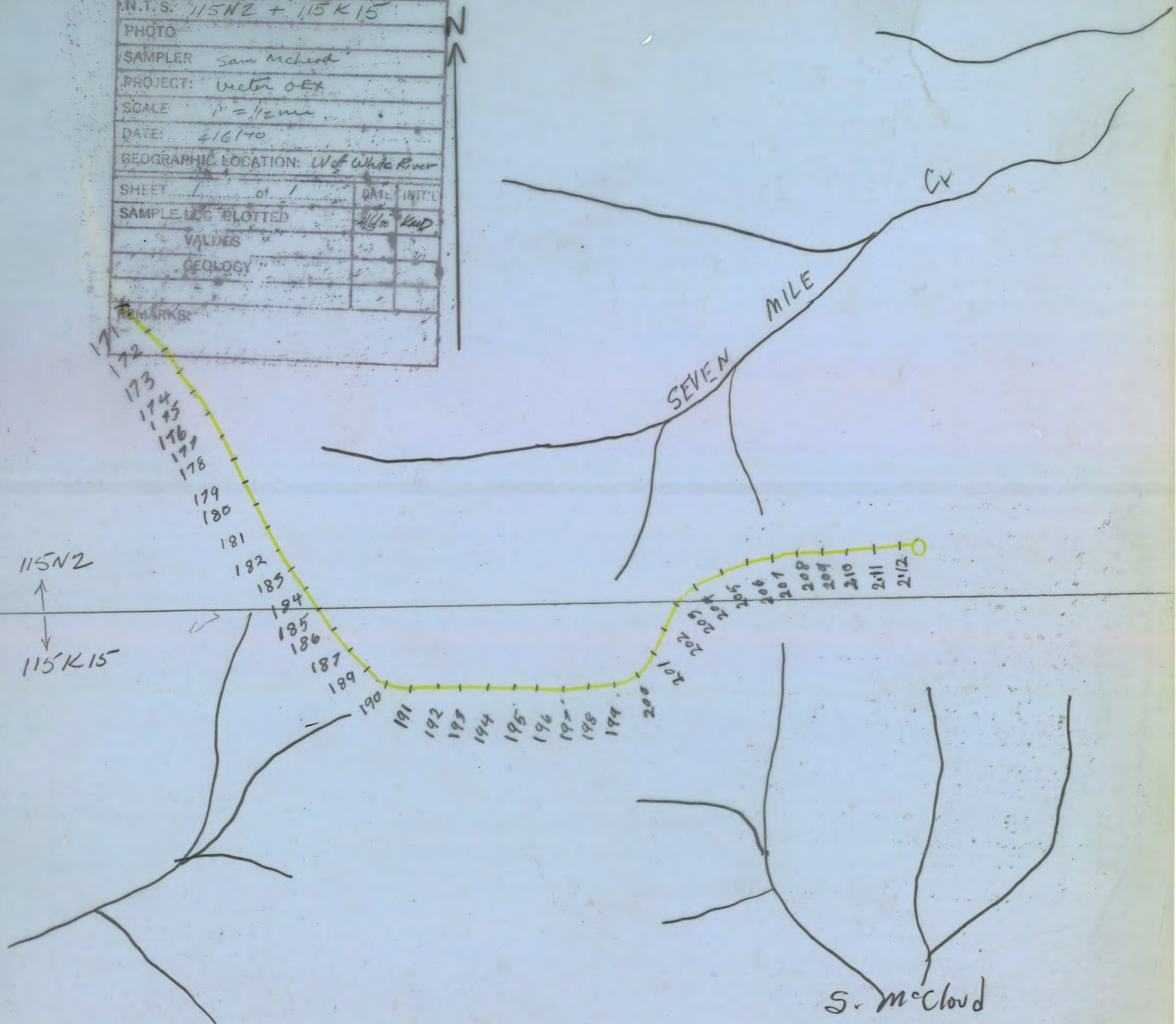


SAMPLE No. 05M171		212
N.T.S. 115N2 + 115K15		
PHOTO		
SAMPLER Sam McCloud		
PROJECT: Vector OEX		
SCALE 1" = 1/2 mi		
DATE: 4/6/40		
GEOGRAPHIC LOCATION: Wolf White River		
SHEET	of	DATE: INITI:
SAMPLE LOG PLOTTED		4/6/40 KMD
VALUES		
GEOLOGY		
REMARKS:		



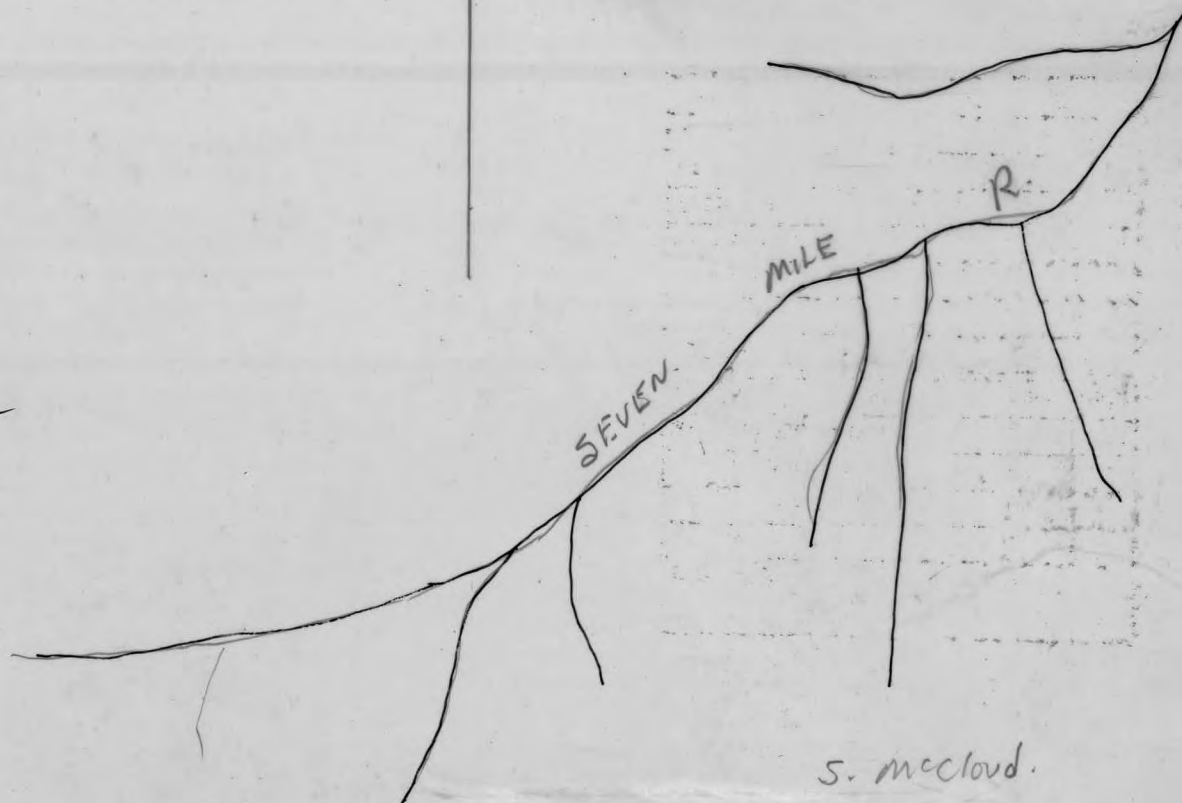
012767

115N2/115K15

141-
 141-
 141-
 143-
 142-
 141-
 140-
 139-
 138-
 137-
 136-
 135-
 134-
 133-
 132-
 131-
 130-
 129-
 128-



SAMPLE NO. OSM-128 to OSM 170		
N.T.S. 115 N 2		
PHOTO 12061-14		
SAMPLER S. McCloud		
PROJECT: OFX		
SCALE		
DATE: 21 MAY '70		
GEOGRAPHIC LOCATION: N.W. of 7 mi. Cr.		
SHEET 1 of 2	DATE	INIT'L
SAMPLE LOC. PLOTTED	4/6/70	SMC
VALUES		
GEOLOGY		
REMARKS:		



S. McCloud.

115-N-2

0/1
 170
 891 -
 167 -
 166 -
 165 -
 164 -
 163 -
 162 -
 161 -
 160 -
 159 -
 158 -
 157 -
 156 -
 155 -
 154 -
 153 -
 152 -
 151 -
 150 -
 149 -
 148 -

PICKUP



SAMPLE No. 05M-128 to 05M-170		
N.T.S. 115 N2		
PHOTO 12061-13		
SAMPLER S. McCloud		
PROJECT: O&X		
SCALE		
DATE: 21 MAY 1970		
GEOGRAPHIC LOCATION: NW of 7 mi. Cr.		
SHEET 2 of 2	DATE	INIT'L
SAMPLE LOC PLOTTED	4/8/70	WMD
VALUES "		
GEOLOGY "		
REMARKS:		

7 mile ck
3 miles

S McCloud
115-N-2

Pick up →

LADUE Cr. 6 mi.



Alaska
5 mi.

115N2

S. McLeod

SAMPLE No.	015201	to	015227
HT. S.	115N2		
PHOTO	12043-202		
SAMPLER	S. McLeod		
PROJECT	V. OTEX		
SCALE			
DATE	30 May 1970		
GEOGRAPHIC LOCATION	S of Ladue Cr		
SHEET	2	of	2
DATE		INIT'L	
SAMPLE LOC PLOTTED			WOK
VALUES			
GEOLOGY			
REMARKS:			

L222910
 M152225
 015225
 9222510
 4222510
 M1522310
 015223
 M7222510
 1222310
 015221
 M0222510
 022210
 M1521910
 015219
 812210
 M15217
 015217
 812510
 612510

RANGE

MOOSE HORN

Alaska 5 mi.



015218
Δ 015218W

015213
Δ 015213W

015212
Δ 015212W

015211

015210

015209W Δ

015209

015208W Δ

015208

015207
015206

015205W Δ

015205
015204

015203

015202W Δ
015202

015201

115N2

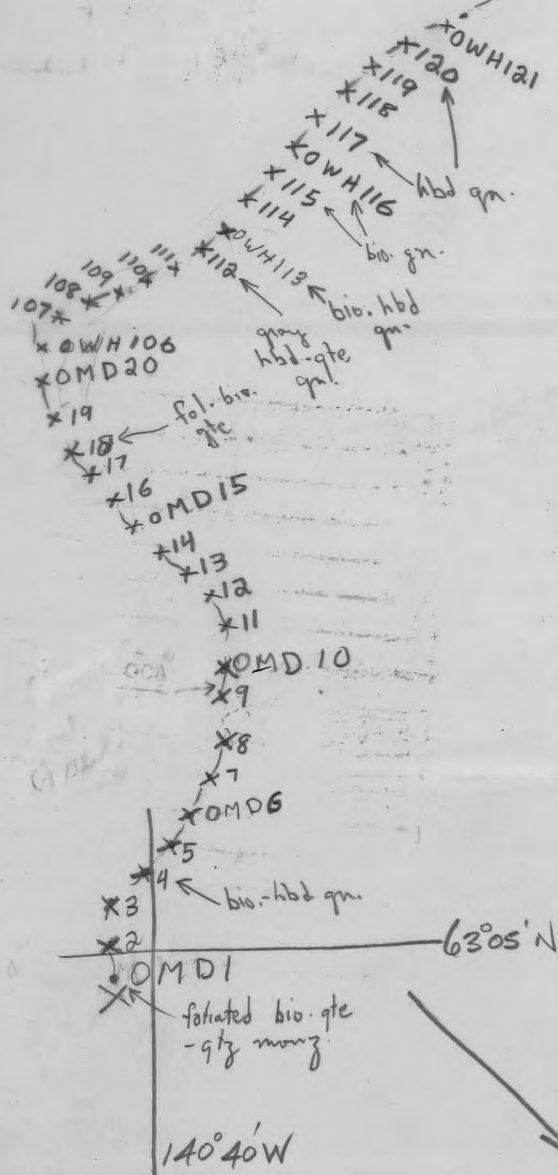
SMYOUNG



SAMPLE No. 015201 to 015227	
N.T.S. 115N2	
PHOTO 12043-200	
SAMPLER S. McCloud	
PROJECT: V.OBX	
SCALE	
DATE: 30 MAY '70	
GEOGRAPHIC LOCATION: S. of Ladue Cr.	
SHEET 1 of 2	DATE
SAMPLE LOG PLOTTED	INIT'L
VALUES	WPK
GEOLOGY	
REMARKS	

OMD0 To OMD20

SAMPLE No.	DWH 106 to DWH 121
N.T.S.	115 N2
PHOTO	A1061-11
SAMPLER	W. HAMILTON - MODELICH
PROJECT:	VICTOR OEX
SCALE	1" = 1/2 mile
DATE:	May 21
GEOGRAPHIC LOCATION:	8 miles West of White River
SHEET	1 of 1
SAMPLE LOC PLOTTED	46/70/107
VALUES	"
GEOLOGY	"
REMARKS:	



○ LADUE R
→ 4 miles

-1.96
-1.95
-1.94
-1.93
-1.92
-1.91
-1.90
-1.89
-1.88
-1.87
-1.86
-1.85
-1.84
-1.83
-1.82
-1.81

-1.80
-1.79
-1.78
-1.77
-1.76
-1.75
-1.74
-1.73
-1.72

-1.71
-1.70
-1.69
-1.68
-1.67
-1.66
-1.65

-1.64
-1.63
-1.62
-1.61
-1.60
-1.59
-1.58
-1.57
-1.56
-1.55
X


SAMPLE No 018-155 to 018-196		
N.T.S. 115 N2		
PHOTO 12043-137		
SAMPLER L. Bill		
PROJECT: OEX		
SCALE		
DATE: 21 MAY '70		
GEOGRAPHIC LOCATION W of White R.		
SHEET..... of	DATE	INIT'L
SAMPLE LOC PLOTTED	1/6/70	LBW
VALUES "		
GEOLOGY "		
REMARKS:		

~~LADUE R~~



140° 40' W
L. Bill
115 N 2
63° 05' N

SHEET	LB197	219
NO. 8.	115N2	
PHOTO		
SAMPLER	L BILL	
PROJECT	Victor OEX	
SCALE	1" = 1/2 mi	
DATE:	4/6/70	
GEOGRAPHIC LOCATION:	Ladue R	
SHEET /	of 2	DATE INIT'L
SAMPLE LOG	NOTED	4/6/70 LB
VAL	"	
GEOLOGY	"	
REMARKS:		



219
 218
 217
 216
 215
 214
 213
 212
 211
 209
 208
 207
 206
 205
 204
 203
 202
 201
 199
 198
 197
 x

63° 05' N
 140° 40' W

L. Bill
 115N2

SAMPLE No.	LB 220	to	240
N.T.S.	115 N 2		
PHOTO			
SAMPLER	L. BILL		
PROJECT:	Victor OEX		
SCALE	1" = 1/2 mi		
DATE:	4/6/70		
GEOGRAPHIC LOCATION:	Ladue R		
SHEET	2	of	2
SAMPLE LOC PLOTTED	4/6/70 KD		
VALUES	"		
GEOLOGY	"		
REMARKS:			

LADUE R 3 mi

20240

-239

-238

-234

-236

-235

-234

-233

-232

-231

-230

-229

-228

-227

-226

-225

-224

-223

-222

-221

-220

-219

N

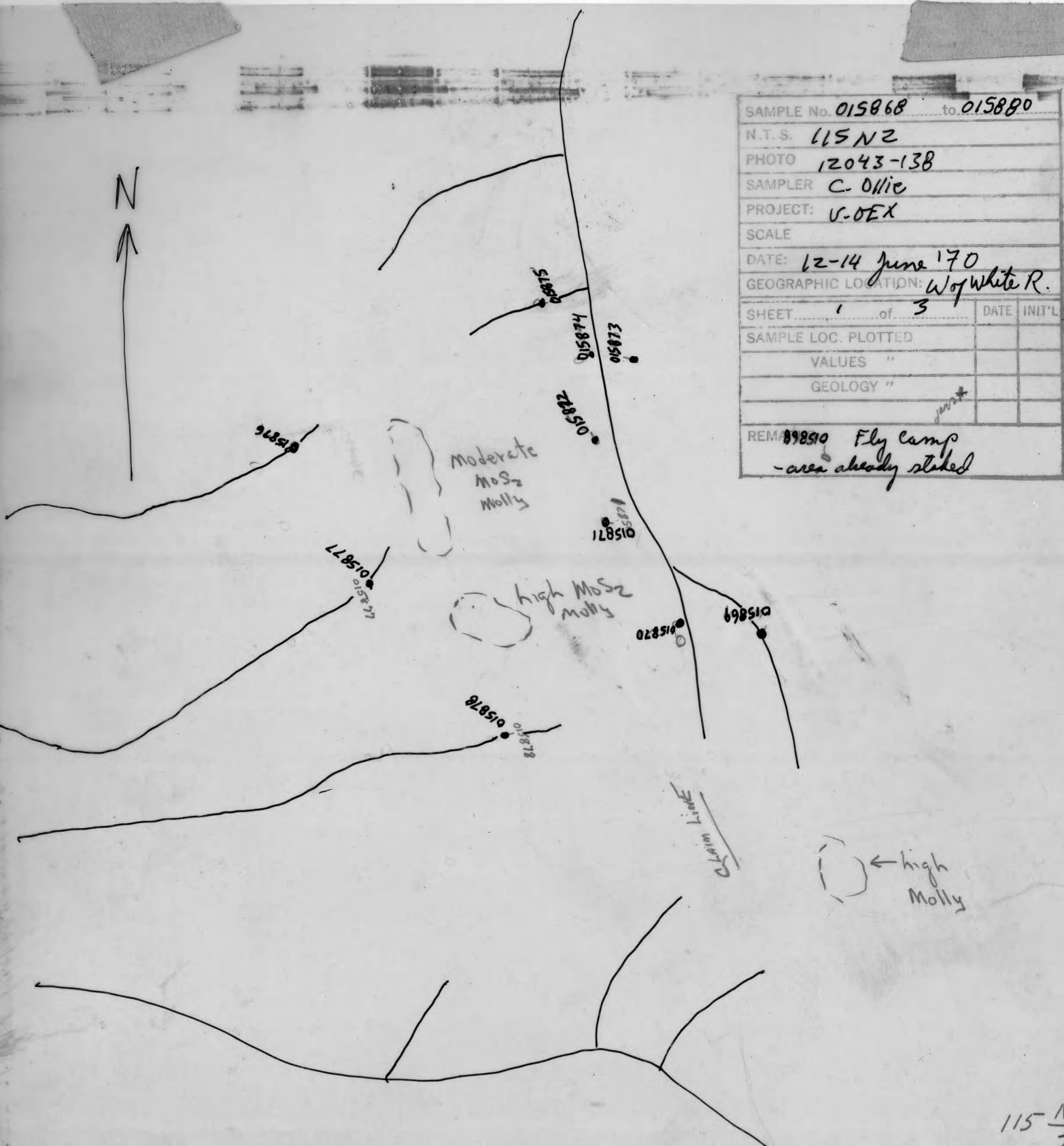
↑

63°05' N

140°30' W

L. BILL
115 N 2

SAMPLE No. 015868 to 015890	
N.T.S. 115N2	
PHOTO 12043-138	
SAMPLER C. Ollie	
PROJECT: U-OEX	
SCALE	
DATE: 12-14 June 1970	
GEOGRAPHIC LOCATION: W of White R.	
SHEET 1 of 3	DATE INIT'L
SAMPLE LOC. PLOTTED	
VALUES "	
GEOLOGY "	
REMARKS: 015890 Fly Camp - area already staked	



SAMPLE No.	to	
N.T.S.	015 N2	
PHOTO	12043-139	
SAMPLER	R. Etzel	
PROJECT:	V. OEX	
SCALE		
DATE:	12-14 June '70	
GEOGRAPHIC LOCATION:	W of White R.	
SHEET	3 of 3	DATE
SAMPLE LOC PLOTTED:		
VALUES		
GEOLOGY		

area staked - Orion claims

porph.
hbd. granite

01

porph. pink
granite c good
magnetite

bio. qtz gn.

bio. qtz gn.

gray hbd
granite

bio. qtz gn. 71

hbd gn.
granite

17? hornfels c py

bio. qtz gn.

gray bio. granite

bio. qtz gn.

ORION
CLAIM
DOP

ORION

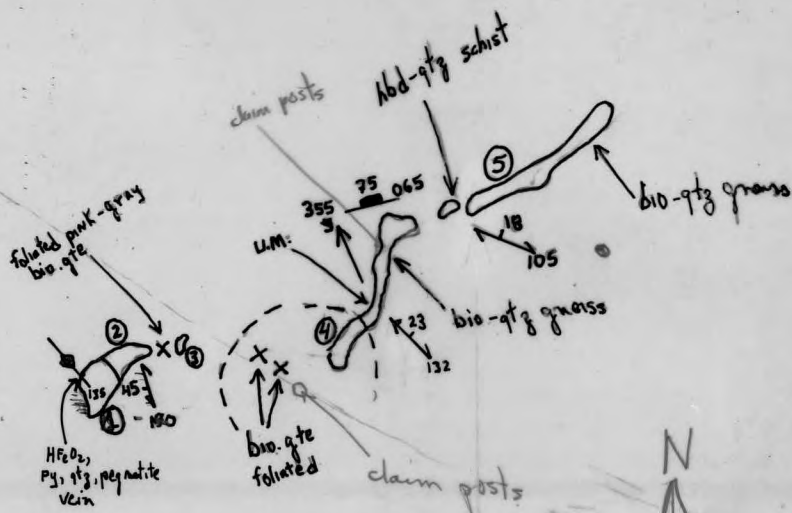


SAMPLE No. to	
N.T.S. 115N2	
PHOTO 12043-137	
SAMPLER R. Etzel	
PROJECT: UOEX	
SCALE	
DATE: 12-14 June '70	
GEOGRAPHIC LOCATION: W of White R	
SHEET 2 of 3	DATE INIT'L
SAMPLE LOC PLOTTED	
VALUES "	
GEOLOGY "	
REMARKS: Orion claims, Fly Camp - area already staked	



Me.

claim lines



SAMPLE No. <u>OWK-46</u> to <u>WK-59</u>		
N.T.S. <u>15 N 2</u>		
PHOTO <u>12061-12</u>		
SAMPLER <u>WOK</u>		
PROJECT: <u>OEK</u>		
SCALE		
DATE: <u>21 MAY '70</u>		
GEOGRAPHIC LOCATION: <u>N. of 7 miles Cr.</u>		
SHEET	of	DATE INIT'L
SAMPLE LOC PLOTTED		
VALUES "		
GEOLOGY "		
		<u>WOK</u>
REMARKS:		

