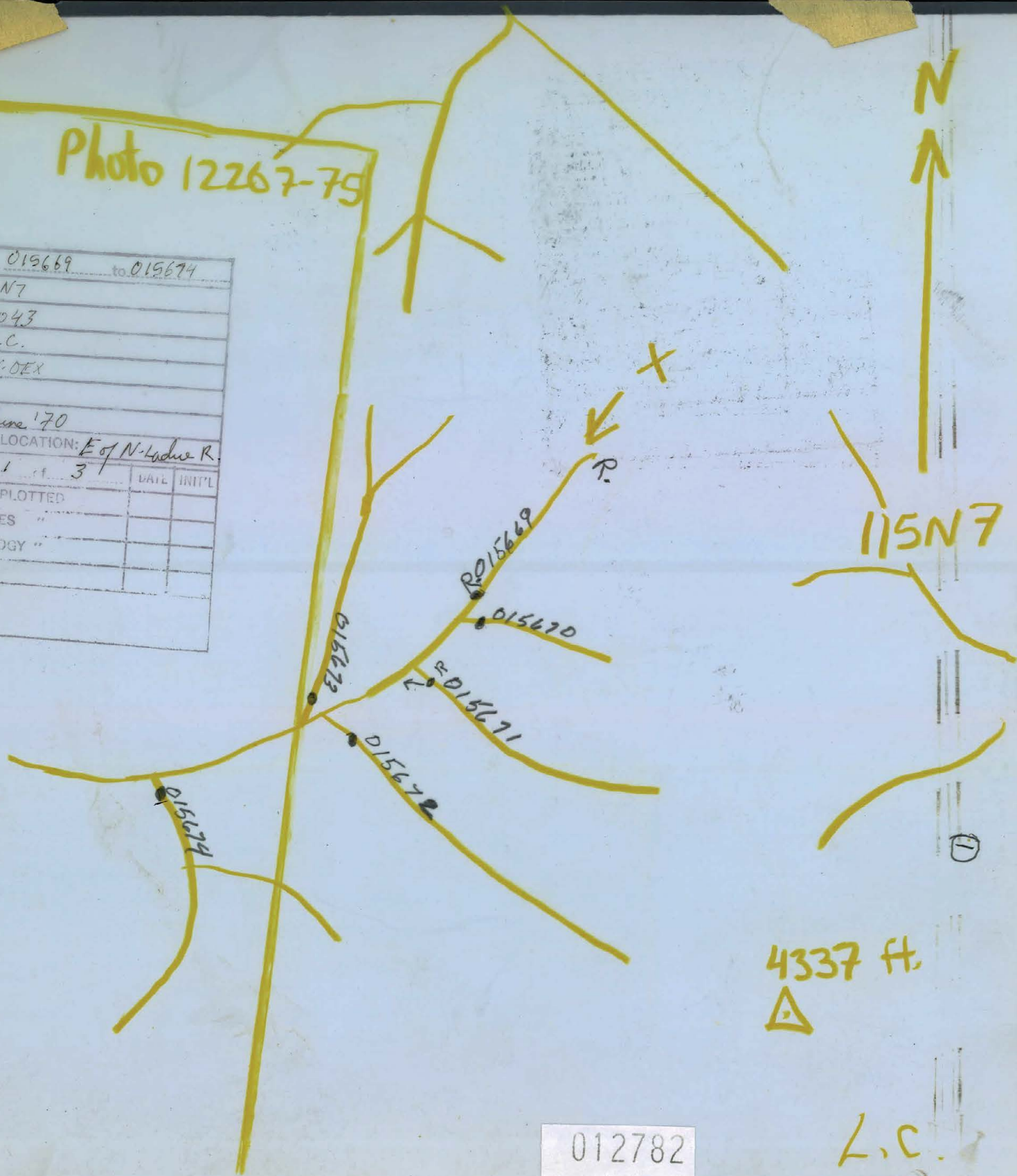


Photo 12267-79

SAMPLE No.	015669	to	015674
N.T.S.	115N7		
PHOTO	12043		
SAMPLER	L.C.		
PROJECT:	V.OEX		
SCALE			
DATE:	7 June '70		
GEOGRAPHIC LOCATION:	E of N-Ladue R.		
SHEET	1 of 3	DATE	INIT'L
SAMPLE LOC PLOTTED			
VALUES			
GEOLOGY			
REMARKS:			



012782

L.C.

SAMPLE No.	015625	to	015682
N.T.S.	115N7		
PHOTO	12267-75		
SAMPLER	L. C.		
PROJECT:	V. JEX		
SCALE			
DATE:	7 June '70		
GEOGRAPHIC LOCATION:	East of N. LaDue R.		
SHEET	2	of	3
SAMPLE LOC PLOTTED	DATE	INIT'L	
	VALUES		
	GEOLOGY		
REMARKS:			

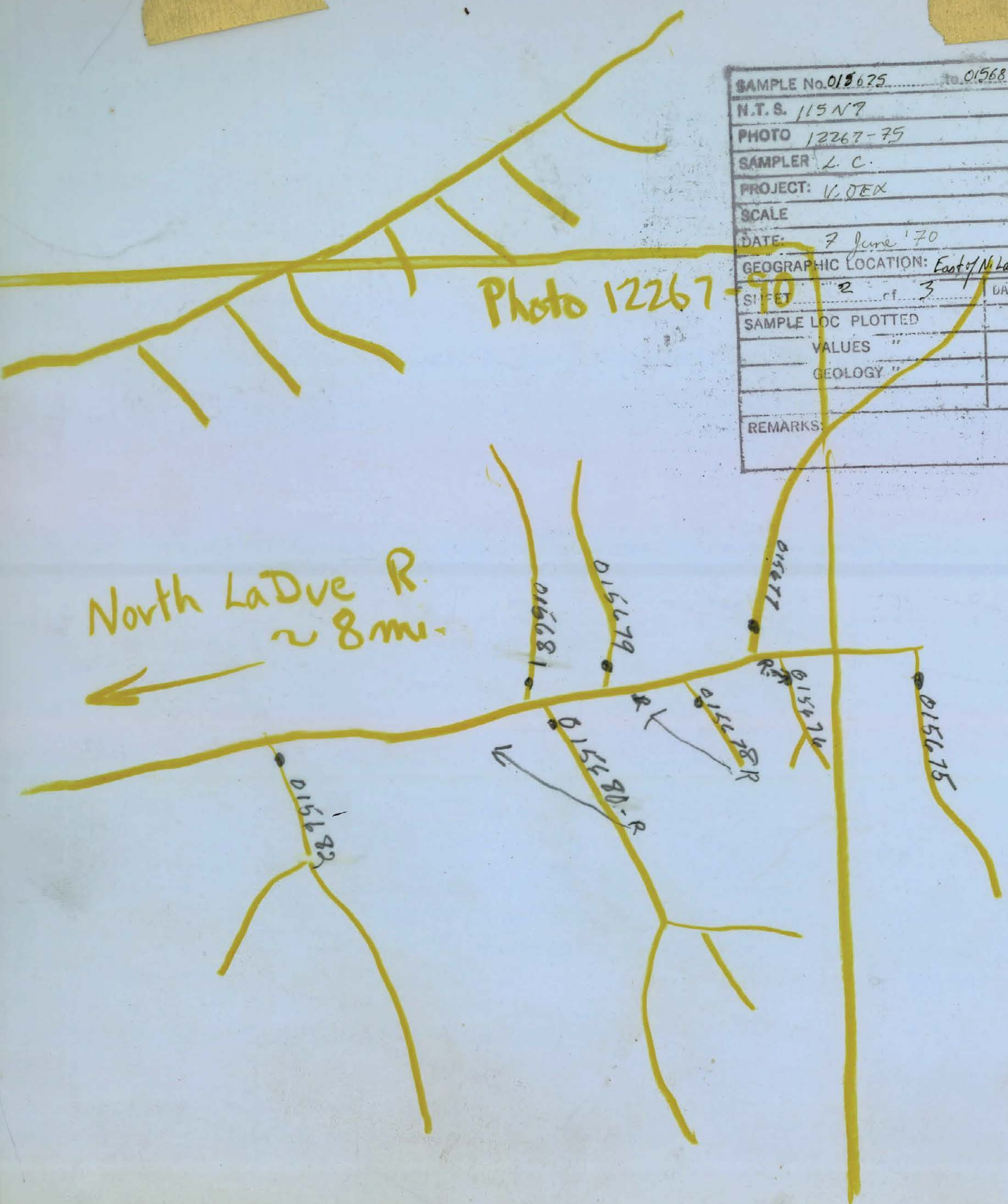
Photo 12267-90

North LaDue R.
~ 8mi.

115N7

(2)

L.C.



SAMPLE No: 015683 to		
N.T.S. 115N7		
PHOTO 12267-90		
SAMPLER L.C.		
PROJECT: V. OEX		
SCALE		
DATE: 7 June '70		
GEOGRAPHIC LOCATION: E. of N. Ladue R.		
SHEET	3 of 3	DATE INIT'L
SAMPLE LOC PLOTTED		
VALUES "		
GEOLOGY "		
REMARKS:		

North Ladue R.
~ 5 mi.

Pickup.

58950

115N7

(3)

SAMPLE No. 017122 to 017122
 N.T.S. 115N7
 PHOTO 12043-55
 SAMPLER L.C.
 PROJECT: V-OE*
 SCALE
 DATE: 12 June '70
 GEOGRAPHIC LOCATION: Rice Cr.
 SHEET 2 of 4 DATE INIT'L
 SAMPLE LOC PLOTTED
 VALUES "
 GEOLOGY "
 REMARKS:



115N7

017122

017122

SAMPLE No.	WK-128	to WK-147
N.T.S.	115N7	
PHOTO	12267-88	
SAMPLER	WOK	
PROJECT:	V.OEX	
SCALE		
DATE:	7 June 1970	
GEOGRAPHIC LOCATION:	N of Rice Cr.	
SHEET	2	of 2
SAMPLE LOC PLOTTED		
WALKS		
GEOLOGY "	WOK	
REMARKS:		

contact rock
epidatized, fine,
green granular to
impure matrix
metre scale

WK-134

012
13

20 040

epidatized bio.-ch. sericite
Schist

shaded
micaceous R_x

epidatized bio. granite gneiss

30 035

pink granite porphyry ± ortho. + qtz phases

WK-130

WK-131

WK-132

WK-133

Py, cpj, specularite
altered hornfelsic
R_x WK-134

-134

-135

-136

-137

-138

Py, cpj

WK-139

140

141

142

Py in mylonite

pink f.-gr. WK-143

granite & py. -144

some granite -145

porphyry WK-146

WK-147

highly sheared,
mosc. chl. amph.
rock & plagioclase

115N7

SAMPLE No. WK-128 to WK-147			
N. S. HSN7			
PHOTO 12267-76			
SAMPLER WOK			
PROJECT V.O.F.x			
SCALE			
DATE: 7 June 70			
GEOGRAPHIC LOCATION: N of Rice Cr.			
SHEET	1 of 2	DATE	INIT'L
SAMPLE LOC PLOTTED			
VALUES "			
GEOLOGY "			
			WOK
REMARKS:			

epidiotized muscovite bio.
granite gneiss

030

13

205
5

035 020
15 5

bio. qtz gneiss
- some py
- mylonitic in places
- muscovite

bio. musc. pink dyalite
granite gneiss porphyry
WK-129

Musc.-bio. granite gneiss
- some augens of qtz + feldspar

125 5

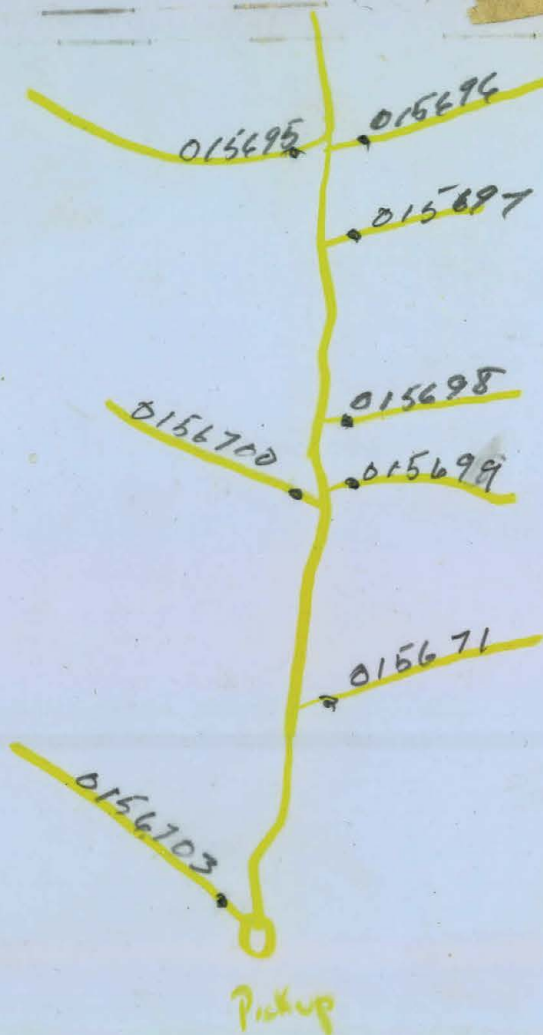
195 12

075

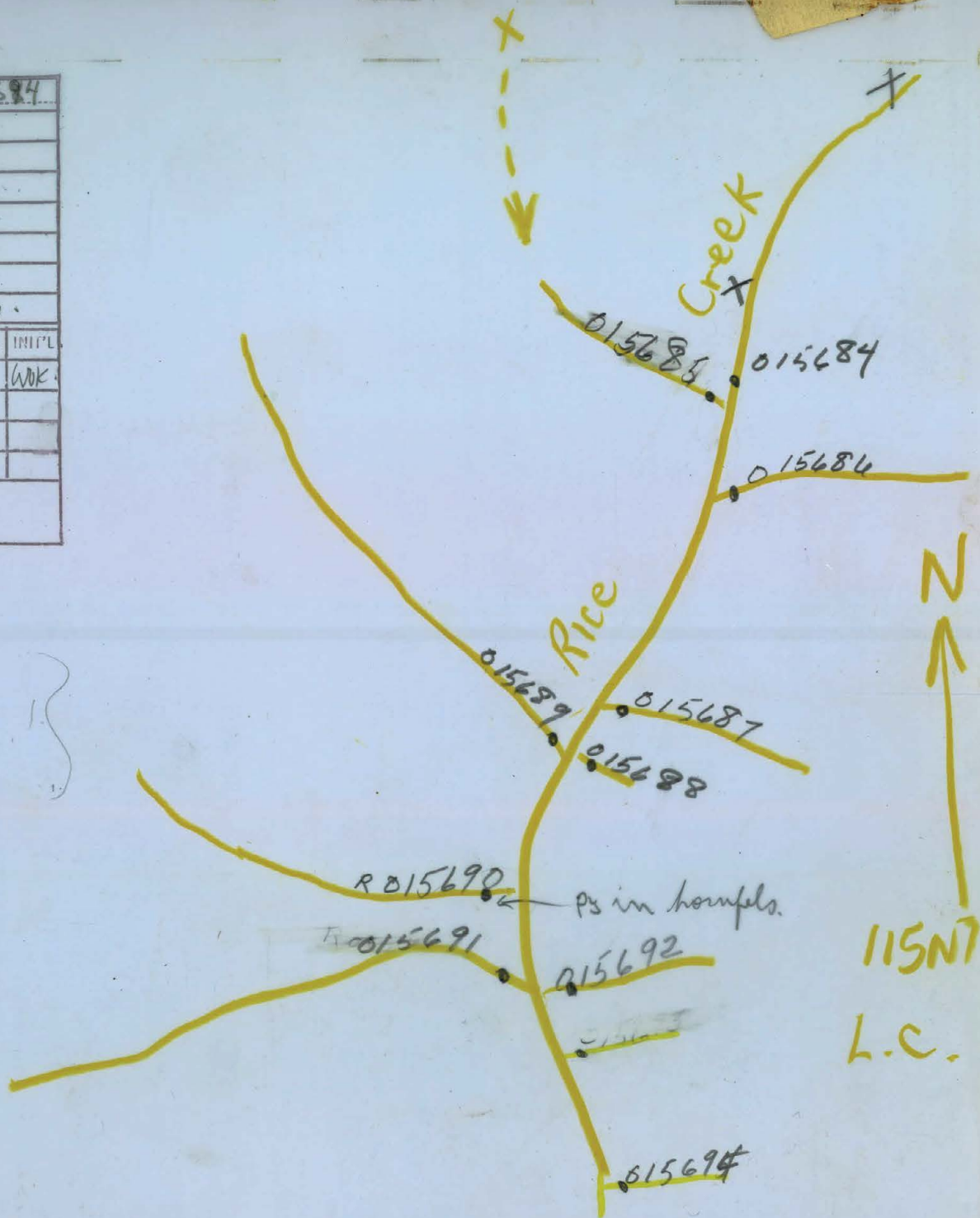
WK-128

115N7

SAMPLE No. 015695 to 015703		
N.T.S. 115N7		
PHOTO 12267-79		
SAMPLER L.C.		
PROJECT: V.DEX		
SCALE		
DATE: 10 June '70		
GEOGRAPHIC LOCATION: Rice Cr.		
ET. 2 of 2	DATE	INT'L
SAMPLE LOC PLOTTED		WA.
VALUES "		
GEOLOGY "		
REMARKS:		

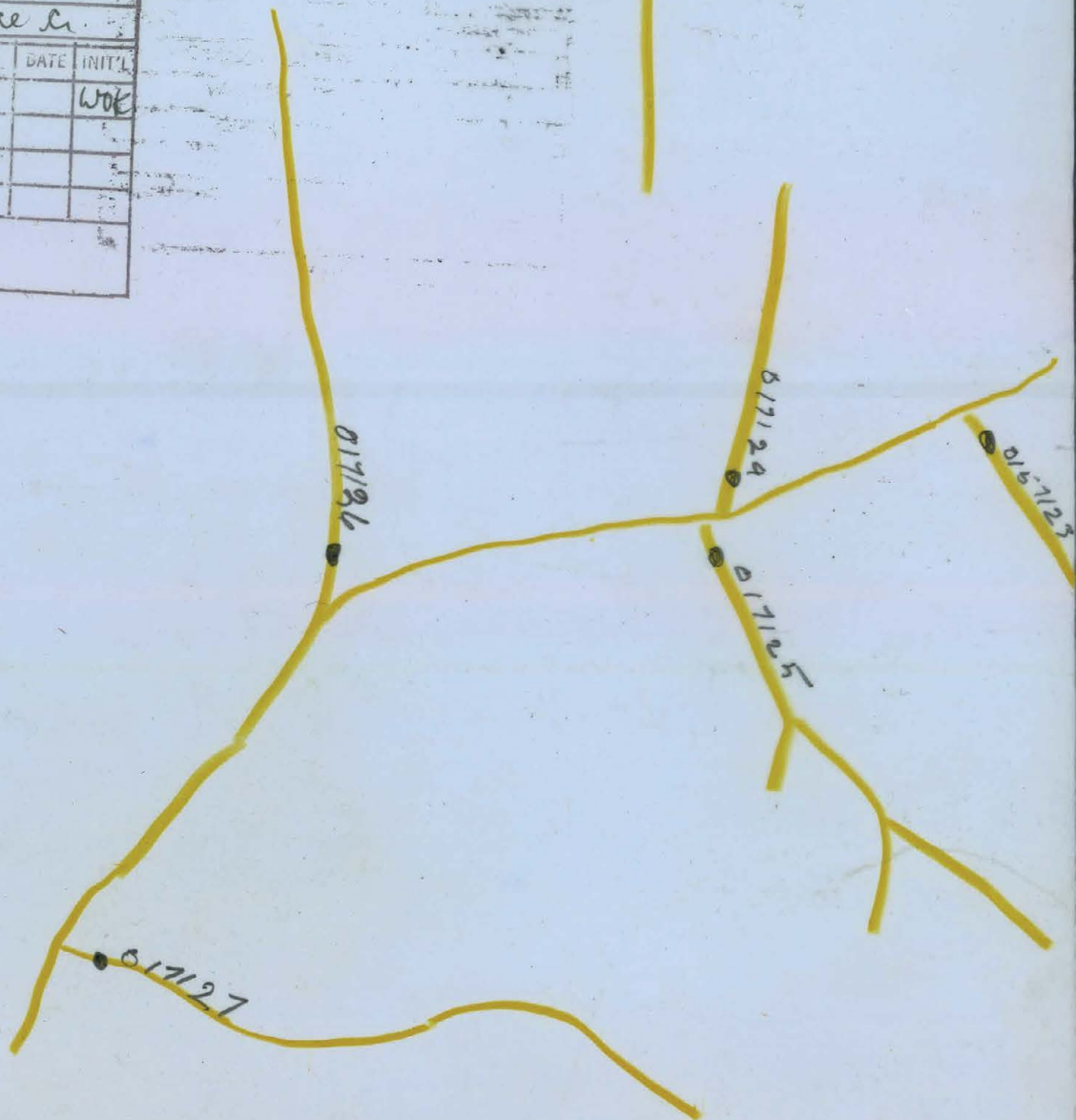


SAMPLE No. 015685 to 015694			
N.T.S. 115N7			
PHOTO 12267-77			
SAMPLER L.C.			
PROJECT: VOEX			
SCALE			
DATE: 10 June 1970			
GEOGRAPHIC LOCATION: Rice Cr.			
SHEET	of	DATE	INSTR.
	2		WK
SAMPLE LOC PLOTTED			
VALUES "			
GEOLOGY "			
REMARKS:			



(3)

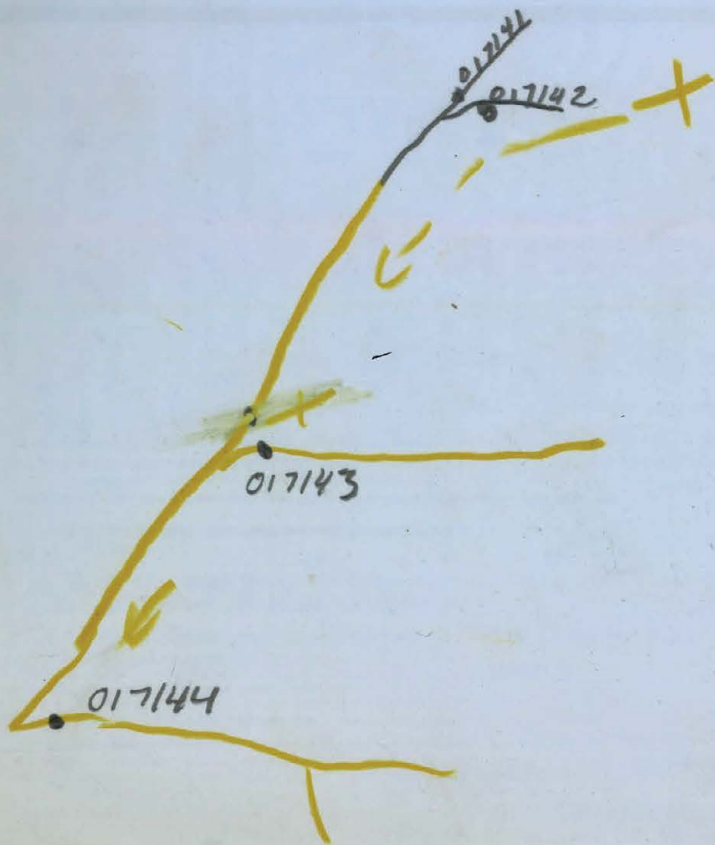
SAMPLE No. 017123 to 017127	
N.T.S. 115N7	
PHOTO 12043-378	
SAMPLER L.C.	
PROJECT: V.OBX	
SCALE	
DATE: 12 June '70	
GEOGRAPHIC LOCATION: River Ln.	
SHEET 3 of 4	DATE
SAMPLE LOC PLOTTED	INIT'L
VALUES "	
GEOLOGY "	
REMARKS:	



SAMPLE No.	017142 to 017144	
N.T.S.	115N7	
PHOTO	12267-94	
SAMPLER	L.C.	
PROJECT:	VOTEX	
SCALE		
DATE:	14 JUNE	
GEOGRAPHIC LOCATION:	Euphadra R	
SHEET	1 of 2	DATE INITI
SAMPLE LOC PLOTTED		WPK
VALUES "		
GEOLOGY "		
REMARKS:		



115N7
L.C.

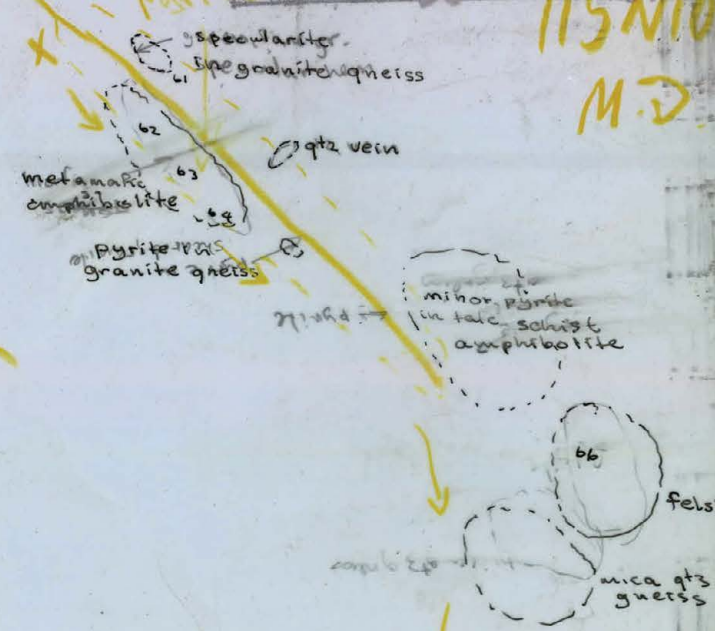


SAMPLE No.	to		
N.T.S.	115N7		
PHOTO	12267-77		
SAMPLER	MOK		
PROJECT:	VOEX		
SCALE			
DATE:	24 June 1970		
GEOGRAPHIC LOCATION:	Rice Cr.		
SHEET	1	1	DATE INTR.
SAMPLE LOC. PLOTTED			
VALUES			
GEOLOGY			
REMARKS:	check out of geodesm (and) anomalies.		



SAMPLE No.		
N.T.S.	115N107	
PHOTO	A 12643-313	
SAMPLER	M. Delich	
PROJECT:	Victor - 60 Mi	
SCALE		
DATE:	June 23 1970	
GEOGRAPHIC LOCATION:	Dawson Cr	
SHEET	1 of 2	DATE INIT
SAMPLE LOG PLOTTED	23/6	M.D.
VALUES "		
GEOLOGY "		
REMARKS:		

115N10
M.D.



115N10

115N8

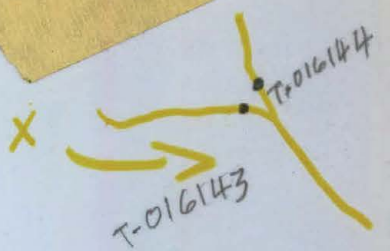
SAMPLE No.	to		
N.T. #	115N87		
PHOTO	12043-320		
SAMPLER	M. Delich		
PROJECT	Victor 20 Mi.		
SCALE			
DATE	June 23 1970		
GEOGRAPHIC LOCATION	Dawson Cr		
SHEET	2 of 2	DATE	INITIALS
SAMPLE LOC PLOTTED			
VALLEY			
GEOLOGY	23/6		MD
REMARKS:			



SAMPLE NO. T-016143 to T-016144	
N.T.S. 115N7	
PHOTO 12043-375	
SAMPLER S.M.	
PROJECT: V-OEX	
SCALE	
DATE: 10 June '70	
GEOGRAPHIC LOCATION: Dawson Cr.	
SHEET	DATE
1	2
SAMPLE LOC PLOTTED	
VALUES	
GEOLOGY	
REMARKS	

N

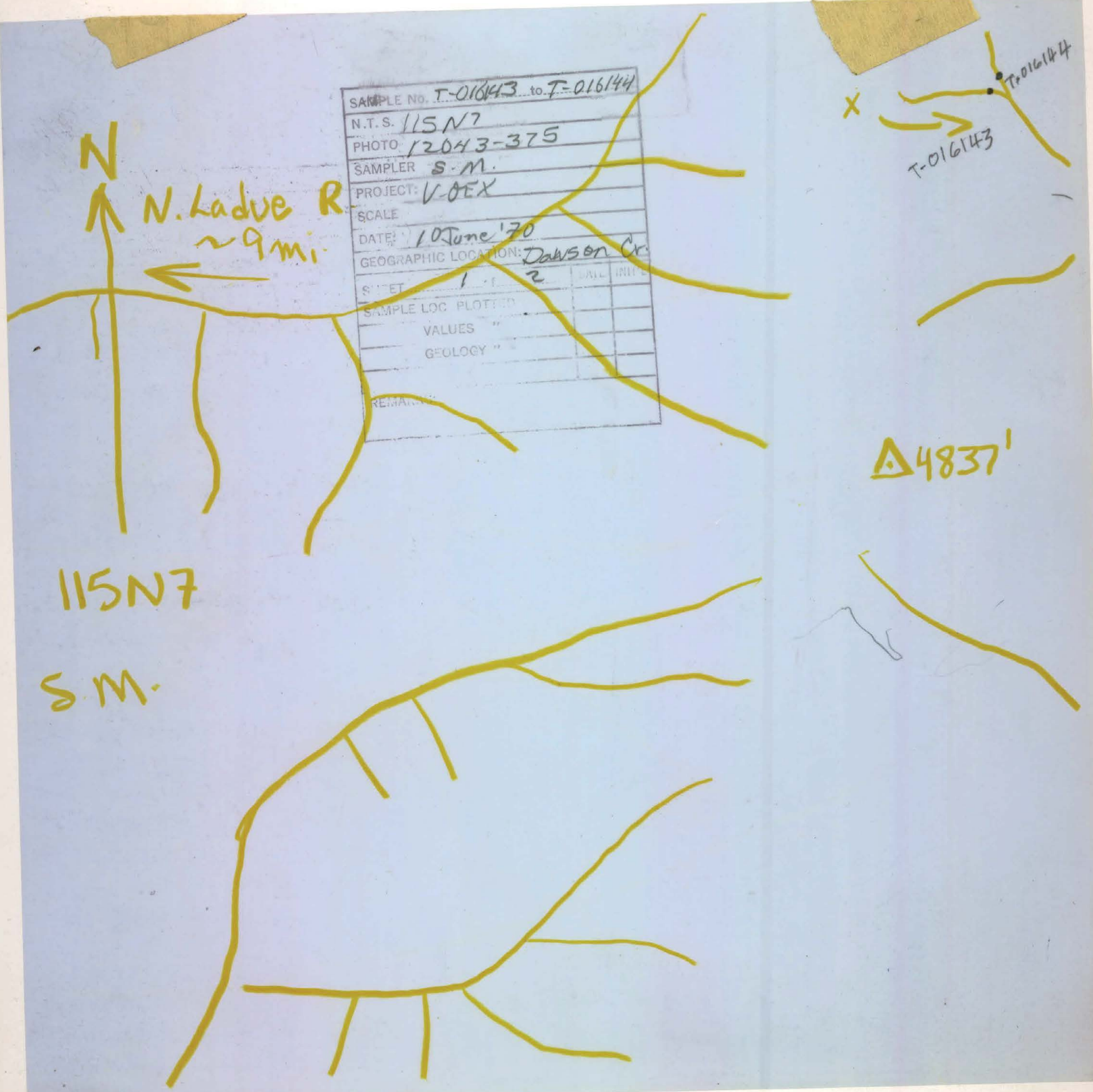
N. Ladue R
~ 9 mi.



△ 4837'

115N7

S.M.





SAMPLE No. 017145 to 017149		
N.T.S. 115N7		
PHOTO 12267-92		
SAMPLER L.C.		
PROJECT: VOEX		
SCALE		
DATE: 14 June '70		
GEOGRAPHIC LOCATION: E of N. Lake		
SHEET	2 of 2	DATE
SAMPLE LOC PLOTTED		INIT'L
VALUES "		WPK
GEOLOGY "		
REMARKS:		



115N7

L.C.





REMARKS:	
	GEOLOGY "
	VALUES "
	SAMPLE LOC PLOTTED
SHEET	of
DATE	INIT'L
GEOGRAPHIC LOCATION:	
DATE:	
SCALE:	
PROJECT:	
SAMPLER:	
PHOTO:	
N.T.S.:	
SAMPLE No. to	

SAMPLE No. 017130 to 017159	
N.T.S. 115N7	
PHOTO 12062-227	
SAMPLER L.C.	
PROJECT: V. OEX	
SCALE:	
DATE: 13 June 70	
GEOGRAPHIC LOCATION: N. Lake R.	
SHEET 1 of 1	DATE
	INIT'L
SAMPLE LOC PLOTTED	
VALUES "	
GEOLOGY "	
REMARKS:	

115N7

L.C.

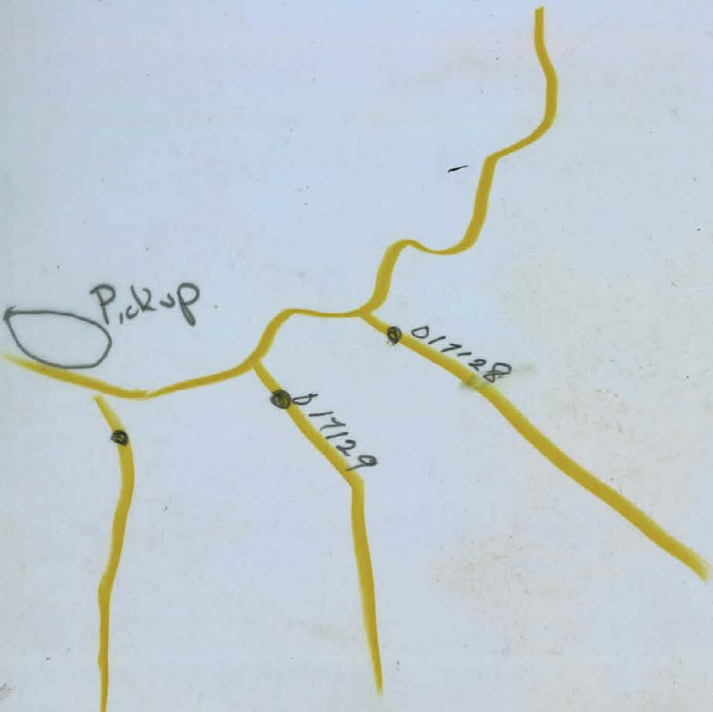


⑦

SAMPLE No. 017128 to 017129	
N.T.S. 115N7	
PHOTO 12043-389	
SAMPLER L.C.	
PROJECT: V.O.B.X	
SCALE	
DATE: 12 June 70	
GEOGRAPHIC LOCATION: Race Pt.	
SHEET 4 of 4	DATE
SAMPLE LOC. PLOTTED	WKS
VALUES	
GEOLOGY	
REMARKS:	



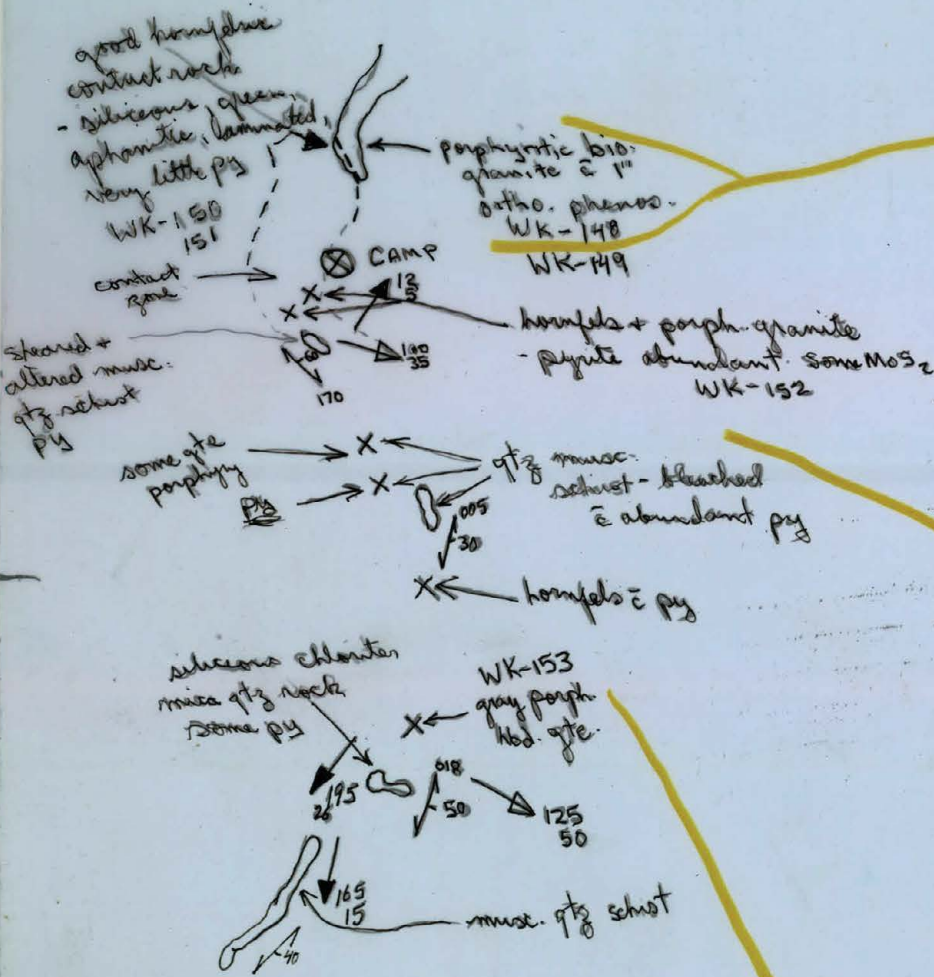
115N7
L.C.



SAMPLE No.	WK-148 to WK-153	
N.T.S.	15N7	
PHOTO	12267-78	
SAMPLER	WOK	
PROJECT:	VOEX	
SCALE	2" = 1 mi	
DATE:	10 June '70	
GEOGRAPHIC LOCATION:	Rice Cr.	
SHEET	k off l	DATE
SAMPLE NO.	FLUTTER	
WALKERS	"	
GEOLOGIST	"	WIK
REMARKS:		

N
↑

15N7
L.C.



Rice Creek.