

Dawson Creek RX 12 June '70

79: rhyolite porphyry ± rusty  
cavities

85: rhyolite porphyry

86. brecciated rhyolite porphyry

83. rhyolite porphyry

84. rhyolite porphyry

81. " "

78 " "

77. " "

82 " "

77. bis. porph. gtc - well cleaned.

69. bis. gtz schist

55. brecciated hornfels.

54. bis. gtz schist

65. rhyolite porphyry

62. " "

56. bis. schist

012791

②

- 29 : hornfels<sup>J</sup>  
 61. : porphyritic rhyolite - ortho phonos  
 63 : rusty banded rhyolite porph.  
 67. rhyolite porph.  
 70. qtz schist  
 57. bio. schist  
 64. rhyolite porphyry  
 68. " " "  
 72. musc. schist  
 71. bio. qtz schist  
 76. qtz - feldspathic schist  
 71. bio. qtz schist  
 73. qtz schist  
 75. musc. qtz schist  
 69. porph. rhyolite  
 5. bio. qtz schist

■ rk porph.

■ granite

■ qtz schist

■ hornfels

7. Rh. porph.  
 6. rh. porph.  $\bar{c}$  much rust  
 + Cu stain  
 10 rh porph.  
 12. very rusty rh porph.  
 11 rh porph.  
 14 rh porph.  
 H very rusty, leached porphyry  
 - cap rock!  
 15c qtz schist  
 3 very rusty, leached porph.  
 - cap  
 13 rh porph.  
 1 fine gr - leuc gte  
 8 rh porph.  


---

 28 musc. - auger gr.  
 37 qtz schist  
 19 hornfels  
 34 qtz schist  
 29 ampt schist  
 23 hornfels  
 27 leuc gte

- |    |                             |
|----|-----------------------------|
| 21 | leuco gte                   |
| 26 | qtz schist                  |
| 22 | andesite                    |
| 24 | andesite                    |
| 20 | "                           |
| 33 | musc. gte                   |
| 25 | qtz schist                  |
| 30 | musc schist                 |
| 38 | qtz schist                  |
| 40 | rk.                         |
| 31 | musc sch.                   |
| 30 | porph. musc. gte - foliated |
| 18 | dal.                        |
| 29 | qtz sch.                    |
| 32 | " "                         |

SAMPLE No.	115N8	
N.T.S.	to	
PHOTO	12851-386	
SAMPLER	R. Etzel	
PROJECT:	VOEX	
SCALE		
DATE	22 June '70	
GEOGRAPHIC LOCATION:	Excelsior Cr. N	
SHEET	of	
SAMPLE LOC PLOTTED	DATE	INITIALS
VALUES	2/6/70	WOK
GEOLOGY		
REMARKS:	Excelsior Cr. Fly Camp.	

115N8  
11505

14 altered white granite

13 altered leucogranite but rusty

12 very f. gr. white granite

camp

hornitic white granite

white granite

white granite Porph. rhyolite

white granite

11 rusty white granite with altered felds. + speckles white granite

hybrid granite

rusty granite

10 very fine-gr. white granite  
**granite**

9 altered white granite



SAMPLE No.	to
N.T.S.	115NB
PHOTO	12069-377
SAMPLER	R. Etzel
PROJECT:	VOEX
SCALE	
DATE	28 June 1970
GEOGRAPHIC LOCATION	N of Excelsior a.
SHEET	of
SAMPLE LOG PLOTTED	DATE INIT.
VALUES "	27/6/70 WTK
GEOLOGY "	

REMARKS:  
Excelsior li. fly camp  
19-22 June

bio. auger 20  
quartz 19  
granite gn.

marble

Lead-Zinc

22 bio. qtz gn. 31 bio. qtz  
gnalss  
23 granite gneiss

24 qtz gneiss

25 hbl. gneiss  
26 sheared hbl. rock  
= pyrite  
granite gneiss 27 28 marble

28 meta-pyroxenite

29 amphibole gneiss

N

115NB



SAMPLE No.	312 to 313	
N.T.S.	115 NB	
PHOTO	A 12267-36	
SAMPLER	M. Delich	
PROJECT:	Victor	
SCALE	1" = 1/2 mile	
DATE:	June 2 1970	
GEOGRAPHIC LOCATION:	Sixty-mile R	
SHEET	2 of 2	DATE INT'L
SAMPLE LOC. PLOTTED	6/2/70	MD
VALUES	"	
GEOLOGY	"	
REMARKS:		



SAMPLE No.	301	of	311
N.T.S.	115N8		
PHOTO	A12069-378		
SAMPLER	M. Delich		
PROJECT:	Victor		
SCALE	1" = 1/2 mile		
DATE:	June 2 1970		
GEOGRAPHIC LOCATION:	Sixty-Mile R		
SHEET	1	of	2
SAMPLE LOC PLOTTED			02/70 MD
VALUES "			
GEOLOGY "			
REMARKS:			

  
 Delich  
 2/6/70




115NB 11505

McLeod 2/6/70  
115NB-05

SAMPLE No.	015228	to	015241
N.T.S.	115 NB 8		
PHOTO	A 12069		
SAMPLER	M. Del S. McLeod		
PROJECT:	Victor		
SCALE	1" = 1/2 mile		
DATE:	June 2 1970		
GEOGRAPHIC LOCATION:	E. of 10 mile ck		
SHEET	1	of	2
SAMPLE LOC PLOTTED		✓	✓
VALUES	"		
GEOLOGY	"		
REMARKS:			

CF  
10  
Mile



← 115N7      115N8 →

SAMPLE No. T-016145 to T-016152

N.T.S. 115N7+N8

PHOTO 12043-319

SAMPLER S.M.

PROJECT: V O E X

SCALE

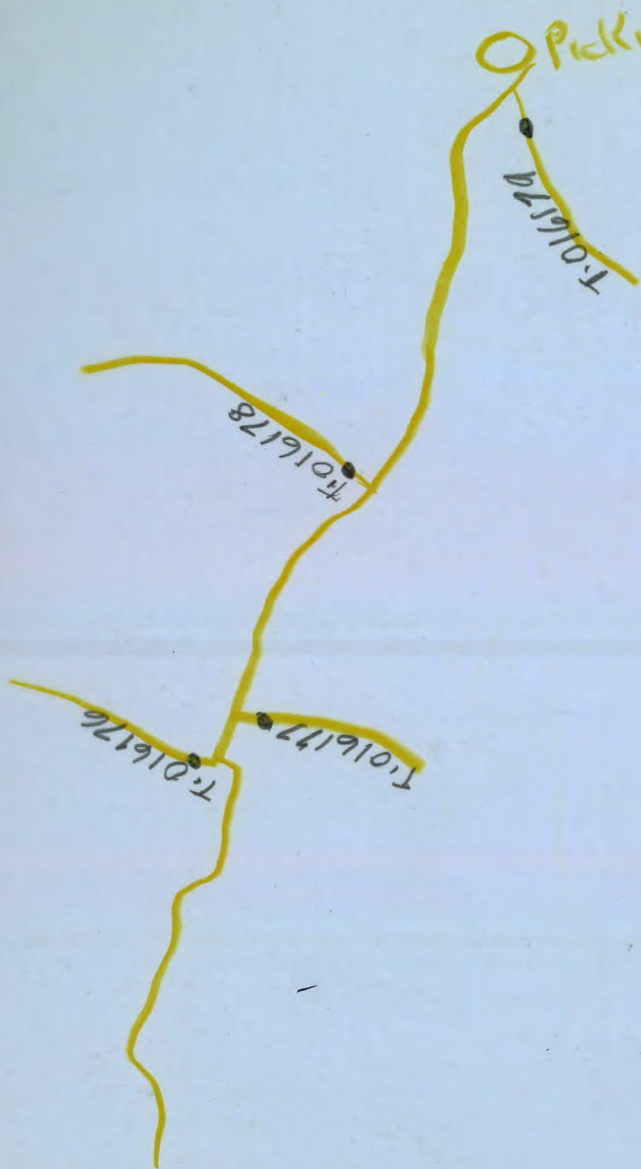
DATE: 10 June '70

GEOGRAPHIC LOCATION: Dawson Cr

SHEET 2 of 2	DATE	INITIAL
SAMPLE LOG PLOTTED		
VALUES "		
GEOLOGY "		

REMARKS:

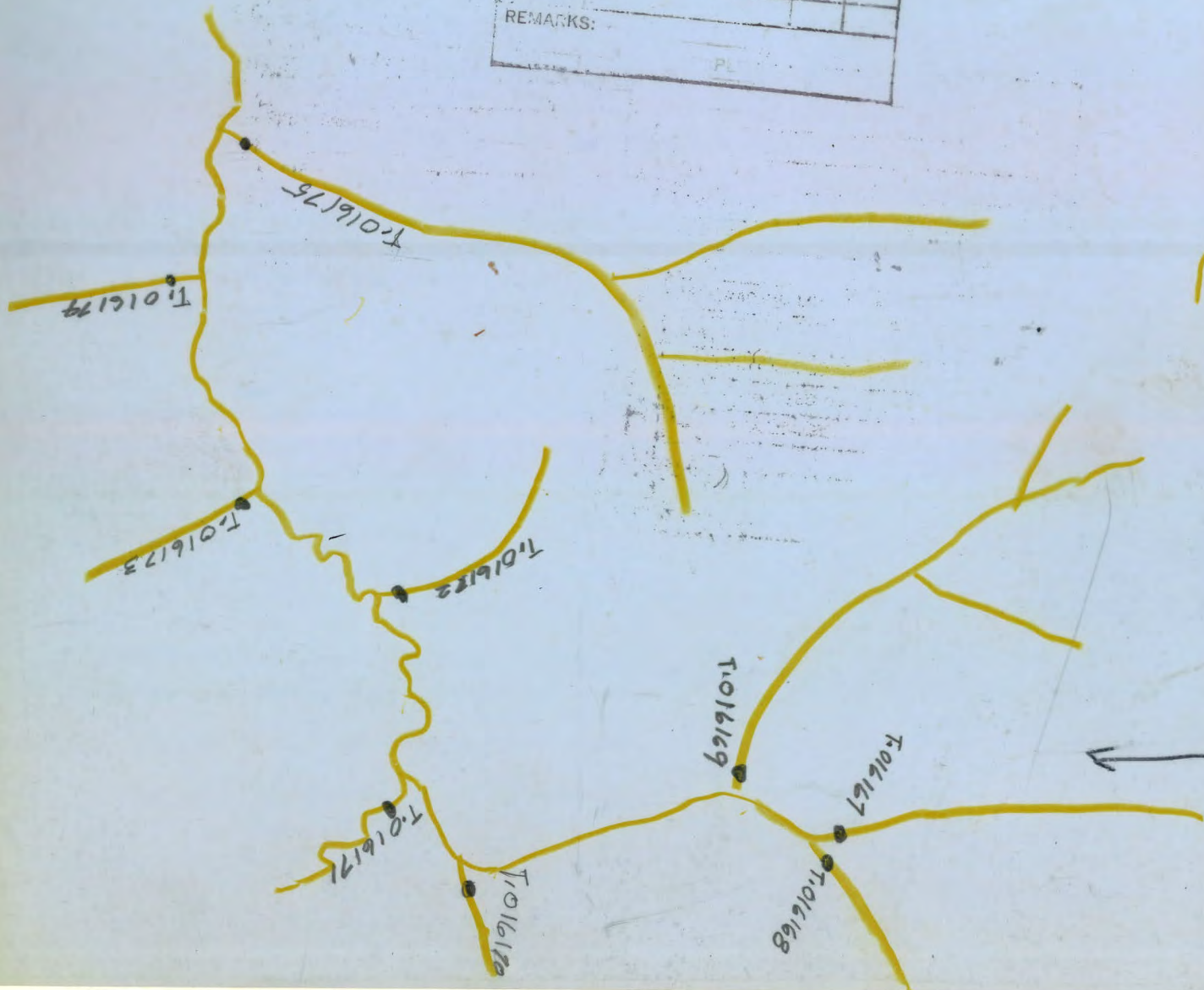




SAMPLE No.	E-016176	E-016179
N.T.S.	115N8	
PHOTO	12043-47	
SAMPLER	S.M.	
PROJECT:	VOEX	
SCALE		
DATE:	12 June '70	
GEOGRAPHIC LOCATION:	Dawson Cr.	
SHEET	2	of 2
SAMPLE LOC. PLOTTED		
VALUES	"	W/O
GEOLOGY	"	
REMARKS:		

N  
↑  
115N8  
S.M.

SAMPLE No. C-016167 to C-016175	
N.T.S. 115N8	
PHOTO 12043-46	
SAMPLER S.M.	
PROJECT: V. OEX	
SCALE	
DATE: 12 June '70	
GEOGRAPHIC LOCATION: Dawson Cr.	
SHEET 1 of 2	DATE: 1970
SAMPLE LOC PLOTTED	VALUES
VALUES	GEOLOGY
REMARKS:	



SAMPLE No.	to		
N.T.S.	115N8		
PHOTO	12043-44		
SAMPLER	WTK		
PROJECT:	VORX		
SCALE			
DATE:	14 June '80		
GEOGRAPHIC LOCATION:	E of Dawson Cr.		
SHEET	1	of	2
DATE		INT'L	
SAMPLE LOC PLOTTED			
VALUES "			
GEOLOGY "			WTK
REMARKS:			

DAWSON Cr.

12043-44

0 bio. qtzite **N**  
 ↑  
 bio. qtzite  
 glassy  
 sandy  
 ↑  
 garnet  
 bio. qtzite  
**115N8**

SAMPLE No.	WK-170	to	
N.T.S.	115NB		
PHOTO	12043-46		
SAMPLER	WOK		
PROJECT	V.OEX		
SCALE			
DATE	14 June 1970		
GEOGRAPHICAL LOCATION	E. of Dawson Cr.		
SHEET	2	of	2
SAMPLE LOC. PHOTO			
VALUES			
GEOLOGY			WOK
REMARKS			

Dawson Cr.

N



115NB

qtz schist

massive granodiorite + pink  
granite  
fresh; WK-170

bis. qz gneiss

SAMPLE No.	332	to	
N.T.S.	115N 9	115N 8	
PHOTO	A12042-332		
SAMPLER	M. Delich		
PROJECT:	Victor Sixty-Mile		
SCALE	1" = 1/2 mile		
DATE:	June 4 1970		
GEOGRAPHIC LOCATION:			
SHEET	1	of	1
SAMPLE LOC PLOTTED		U.A.R.	(R.11)
VALUES			
GEOLOGY			
REMARKS:			

115N 9  
115N 8

332-R-A  
felsite porphyry  
qtz. phenocrysts  
and some amph.

332-R-B  
X 332 S  
332-R-C

grades to  
lighter porphyry with  
same content in qtz. and  
amph.

claims

light br. aphanitic rx.

Yk. group, float  
some syenite  
and schist

Yk. float  
syenite minor  
some poorly  
foliated quartzite.

Yk. group, biotite schist  
minor quartzite  
some syenite

claims

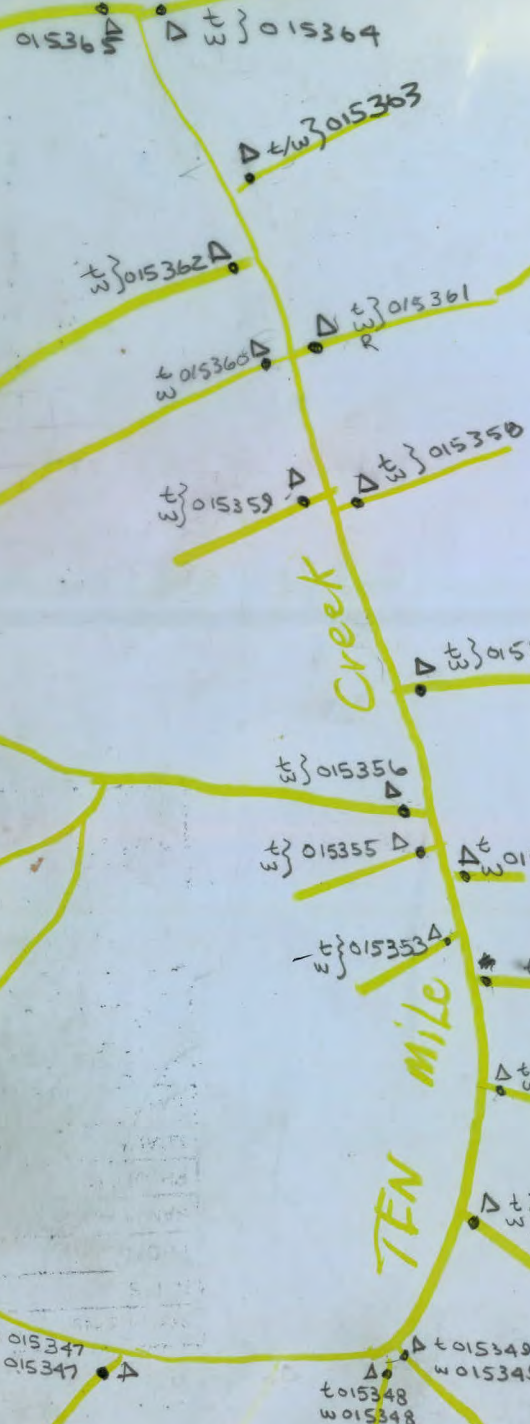
10 mile creek

Marion

Alaskan border  
24 miles

Geol.  
M.D.

o Pickup



SAMPLE No.	015347 to 015365
N.T.S.	11SN8
PHOTO	A 12069-375
SAMPLER	M. Delich
PROJECT:	Victor - Sixty Mi.
SCALE	1" = 1/2 mile
DATE:	June 6 1970
GEOGRAPHIC LOCATION:	10 Mile Creek
SHEET	1 of 1
SAMPLE LOC. PLOTTED	
VALUES	"
GEOLOGY	"
REMARKS:	

11SN8  
M.D.

→ Excelsior Crk.

63° 25'  
140° 00'




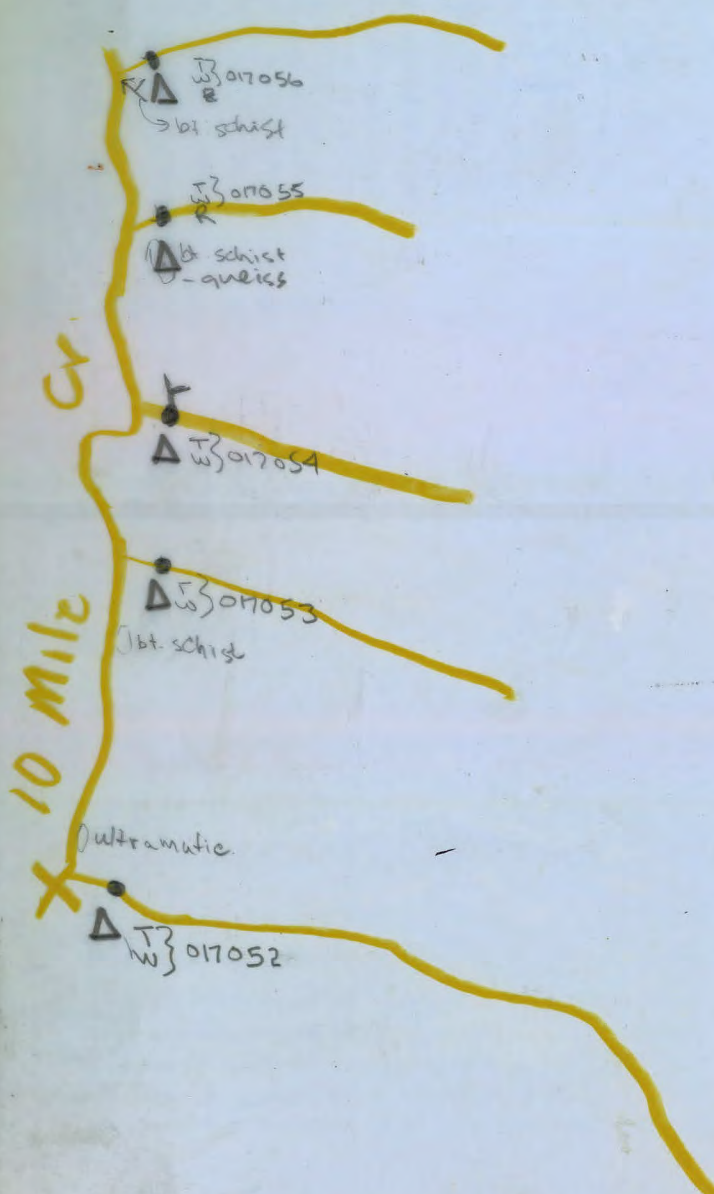
115 N9

115 N8

L.C.

SAMPLE NO. 017152 to 017154		
N.T.S. 115 N8		
PHOTO 12043-271		
SAMPLER L.C.		
PROJECT: V.OEX		
SCALE		
DATE: 15 June 1970		
GEOGRAPHIC LOCATION: 10 mi. Cr.		
SHEET 1 of 2	DATE	INIT'L
SAMPLE LOC. PLOTTED		WOK
VALUES "		
GEOLOGY "		
REMARKS:		





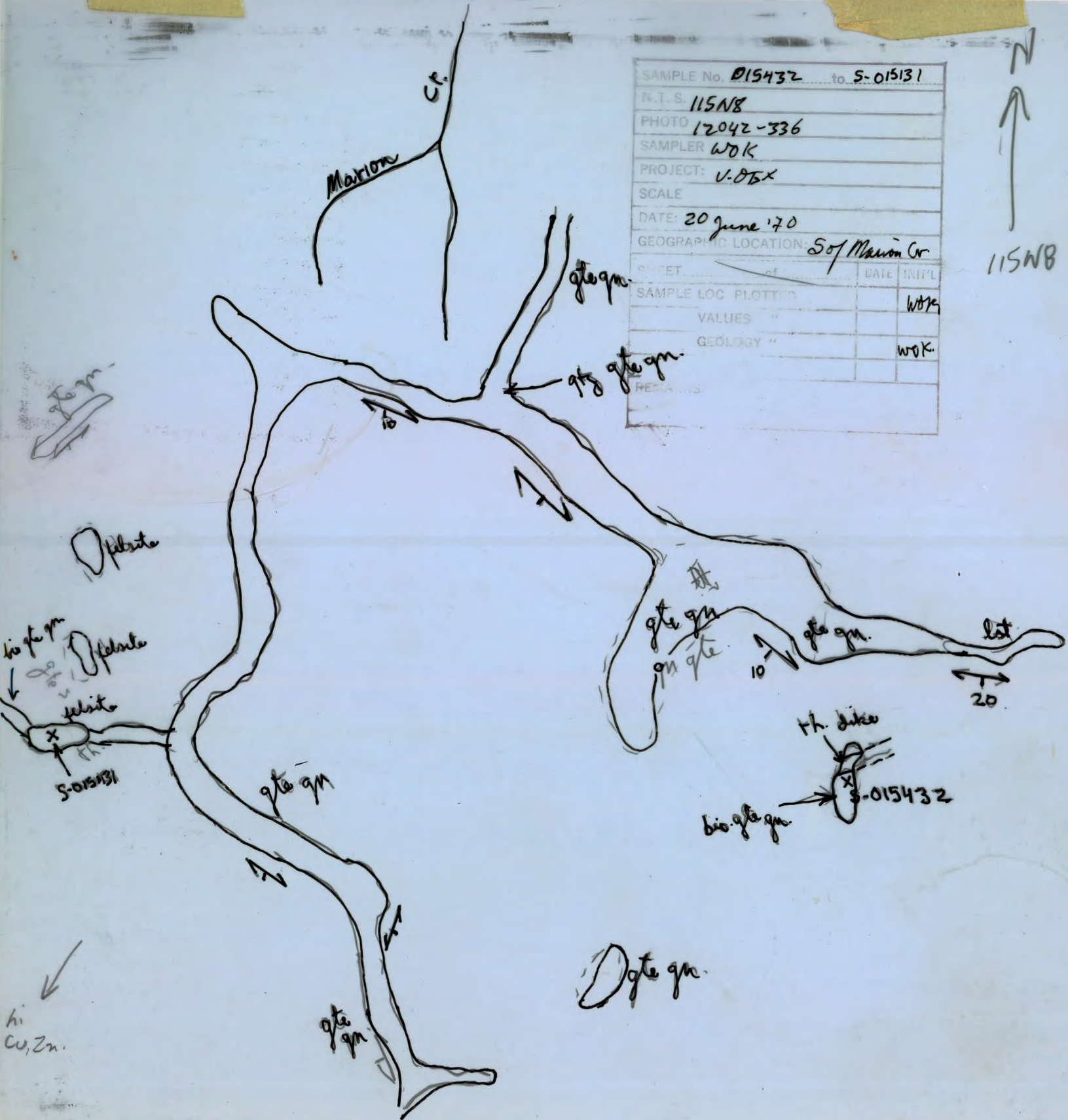
SAMPLE No. 017052 to 017056	
N.T.S. 115NB	
PHOTO 12069-378	
SAMPLER M.D.	
PROJECT: V. TEX	
SCALE	
DATE: 15 June '70	
GEOGRAPHIC LOCATION: 10 mi. E.	
SHEET 1 of 2	DATE TW
SAMPLE LOC. PLOTTED.	W.K.
VALUES "	
GEOLOGY "	
REMARKS:	

115NB


MD

SAMPLE No.	D15432 to S-015131	
N.T.S.	115NB	
PHOTO	12042-336	
SAMPLER	WOK	
PROJECT:	U.OBX	
SCALE		
DATE:	20 June '70	
GEOGRAPHIC LOCATION:	S of Marion Cr	
SMPET	DATE	INIT'L
SAMPLE LOC PLOTTER		WOK
VALUES		
GEOLOGY		WOK
REMARKS		

N  
↑  
115NB



SAMPLE No.	to	
N.T.S.	115 NB	
PHOTO	12042-335	
SAMPLER	WOK	
PROJECT:	V.OEX	
SCALE		
DATE:	20 June '70	
GEOGRAPHIC LOCATION:	Marion Cr.	
SHEET	DATE	INIT'L
SAMPLE LOG PLOTTED		WOK
VALUES "		
GEOLOGY "		WOK
REMARKS:		



SAMPLE No. <i>S-015433</i> to		
N.T.S. <i>115NB</i>		
PHOTO <i>12042-333</i>		
SAMPLER <i>WOK</i>		
PROJECT: <i>V. OREX</i>		
SCALE		
DATE: <i>20 June '70</i>		
GEOGRAPHIC LOCATION: <i>Maurin Is.</i>		
SHEET	DATE	INIT'L
SAMPLE LOG PLOTTED		<i>WOK</i>
VALUES "		
GEOLOGY "		<i>WOK</i>
REMARKS:		



*115NB*

*K gte*

*bio gte gn.  
+ white foliated granite  
WK 205*

*bio. gte gn.*

*x D gte gn.  
S015433*

*o gte*

*x bio. gte gn  
+ white K-mica  
fol. gte*

11

N  
↑

115N8

W.H

SAMPLE No.	to		
N.T.S.			
PHOTO			
SAMPLER			
PROJECT:			
SCALE			
DATE:			
GEOGRAPHIC LOCATION:			
SHEET	of	DATE	INIT'L
SAMPLE LOC PLOTTED			
VALUES "			
GEOLOGY "			
REMARKS:			

SAMPLE No.	E-015708 to E-015717		
N.T.S.	115N8		
PHOTO	12043-43		
SAMPLER	W.H.		
PROJECT:	V.OEX		
SCALE			
DATE:	20 June '70		
GEOGRAPHIC LOCATION:	Ladue Cr.		
SHEET	of	DATE	INIT'L
7	3		W.H.
SAMPLE LOC PLOTTED			
VALUES "			
GEOLOGY "			
REMARKS:			

Ladue Creek

WE 19-1  
X  
019-2

T-015708 FI = 10%  
90% Σ  
T-015709  
50% 0  
FI = 20% 2  
20%

T-015710  
T-015711  
FI = 50%  
20% +19-4  
20%  
10% 19-3

check rocks here particularly for Cu & Zn

Soil Sample  
X S-015713 FI = 50%  
17-50  
X S-015714 FI = 50%  
X S-015715

T-015716  
T-015717  
FI = 60%  
30%  
10%

high Cu, Zn


- Σ = rhyolite
- = Yukon group; quartz biotite schist
- d = Quartzite
- X = Granite
- m = muscovite
- φ = slate
- Δ = Granite gneiss

SAMPLE No.	E-015719		
N.T.S.	115NB		
PHOTO	12042-337		
SAMPLER	WH.		
PROJECT:	V/OEX		
SCALE			
DATE:	20 June '80		
GEOGRAPHIC LOCATION:	Ladner Cr.		
SHEET	2	of	3
SAMPLE LOG PLOTTED			WH.
VALUES "			
GEOLOGY "			
REMARKS:			

N  
↑

115NB

(2)



SAMPLE No 6-015720 to	
N.T.S.	USNB
PHOTO	12042-339
SAMPLER	W.H.
PROJECT:	V.OEK
SCALE	
DATE:	20 June 1970
GEOGRAPHIC LOCATION:	Ladue Cr.
SHEET 3 of 3	DATE INIT'L
SAMPLE LOC. PLOTTED	W.H.
VALUES	
GEOLOGY	
REMARKS:	

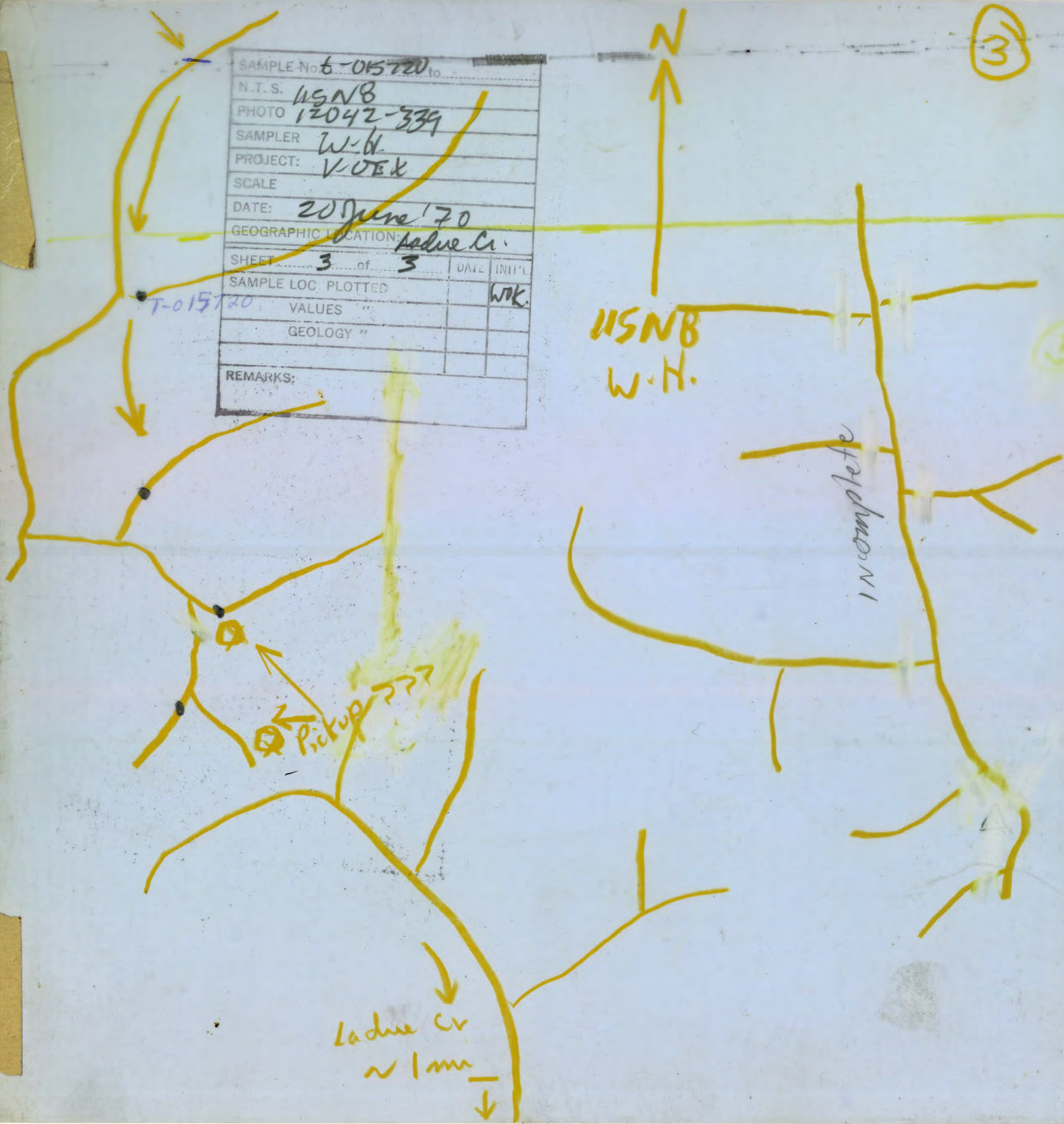
3

USNB  
W.H.

incomplete

Pickup ???

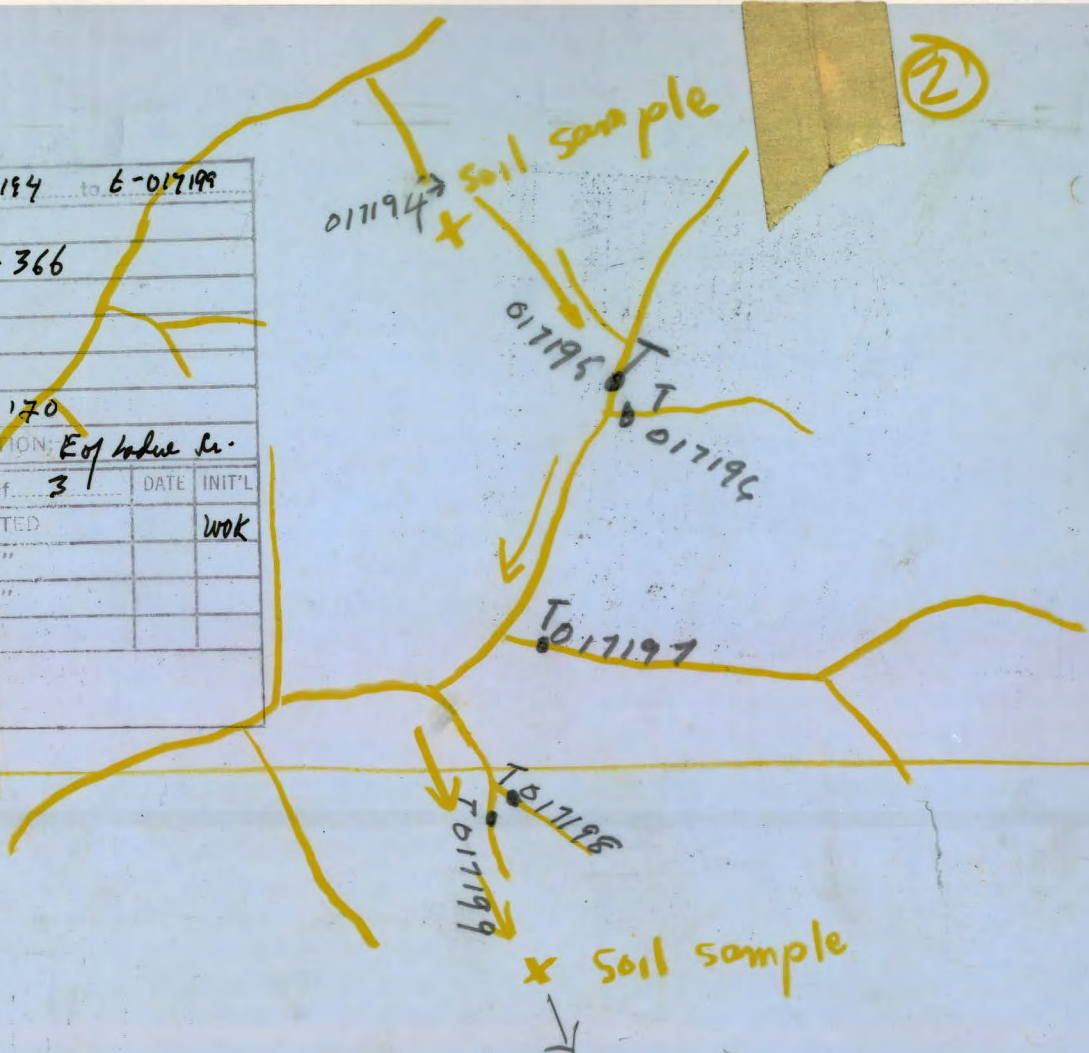
Ladue Cr  
~ 1 mi



SAMPLE No 6-017194 to 6-017199	
N.T.S. 115NB	
PHOTO 12043-366	
SAMPLER L.C.	
PROJECT: V.OEX	
SCALE	
DATE: 20 June '70	
GEOGRAPHIC LOCATION: E of Lake St.	
SHEET 2 of 3	DATE INIT'L
SAMPLE LOC. PLOTTED	WOK
VALUES "	
GEOLOGY "	
REMARKS:	



115NB  
L.C.




3

N



115NB  
L.C.

SAMPLE No.	2-017300 to 2-017308
N.T.S.	115NB
PHOTO	12043-265
SAMPLER	L.C.
PROJECT:	V.O.B.K
SCALE	
DATE:	20 June '70
GEOGRAPHICAL LOCATION:	Exp Lodge Cr
SHEET	3 of 3
SAMPLE LOC PLOTTED	
VALUES	
GEOLOGY	
REMARKS:	



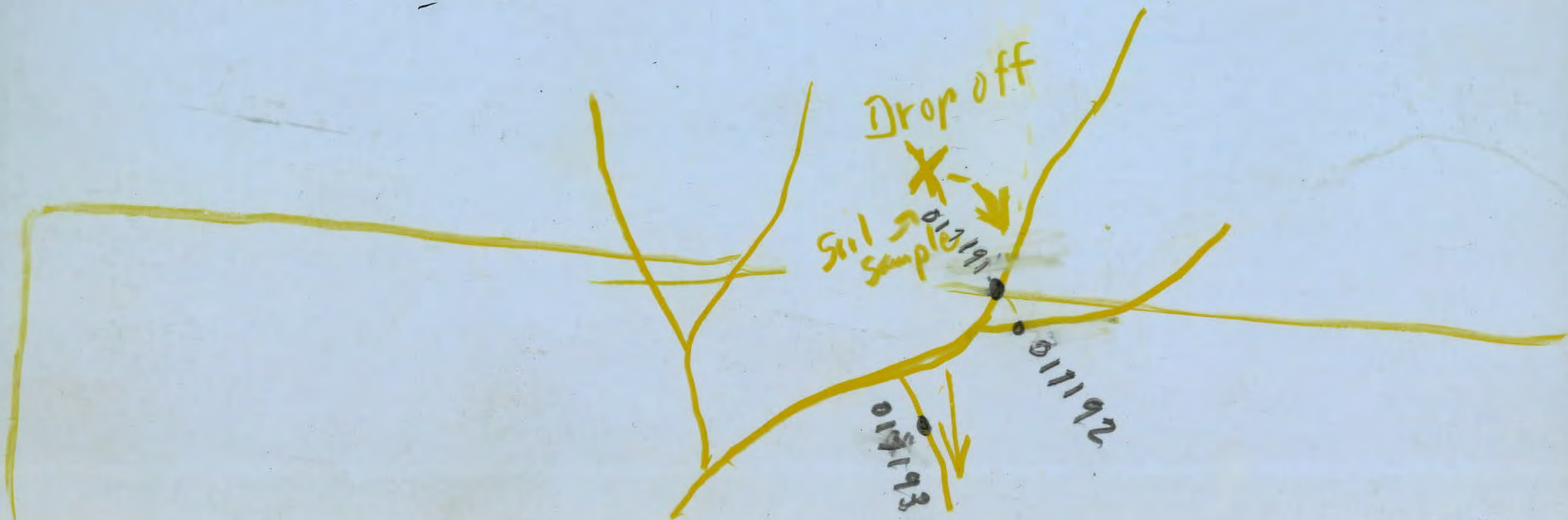
Pickup

SAMPLE No: 017191 to 2-017193	
N.T.S. 115N8	
PHOTO 12043-268	
SAMPLER L.C.	
PROJECT: V.OEX	
SCALE	
DATE: 20 June '70	
GEOGRAPHIC LOCATION: E of Lodge Cr.	
SHEET 1 of 3	DATE PLOTTED
SAMPLE LOC. PLOTTED	WKS
VALUES "	
GEOLOGY "	
REMARKS:	

(1)



115N8  
L.C.



SAMPLE No. T-020078 to T-020083	
N.T.S. 115N8	
PHOTO 2043-271	
SAMPLER S.M.	
PROJECT: V. OEX	
SCALE	
DATE: 20 June 1970	
GEOGRAPHIC LOCATION: W of 10 mi. E.	
SHEET 3 of 3	DATE INIT'L
SAMPLE LOC PLOTTED	WOK.
VALUES "	
GEOLOGY "	
REMARKS:	

3

Pickup

N  
↑

115N8  
S.M.



aldrus 105 soil sample

S 020078

T 020080

T 020082

T 020083

①

SAMPLE No	6-020064	to	6-020073
N.T.S.	115N8		
PHOTO	12042-334		
SAMPLER	S.M.		
PROJECT	V. OBX		
SCALE			
DATE	20 June '70		
GEOGRAPHIC LOCATION	W of 10 Mi. Ca.		
SHEET	1 of 3	DATE	INIT'L
SAMPLE LOG PLOTTED			NOK
VALUES			
GEOLOGY			
REMARKS			

Volcanics

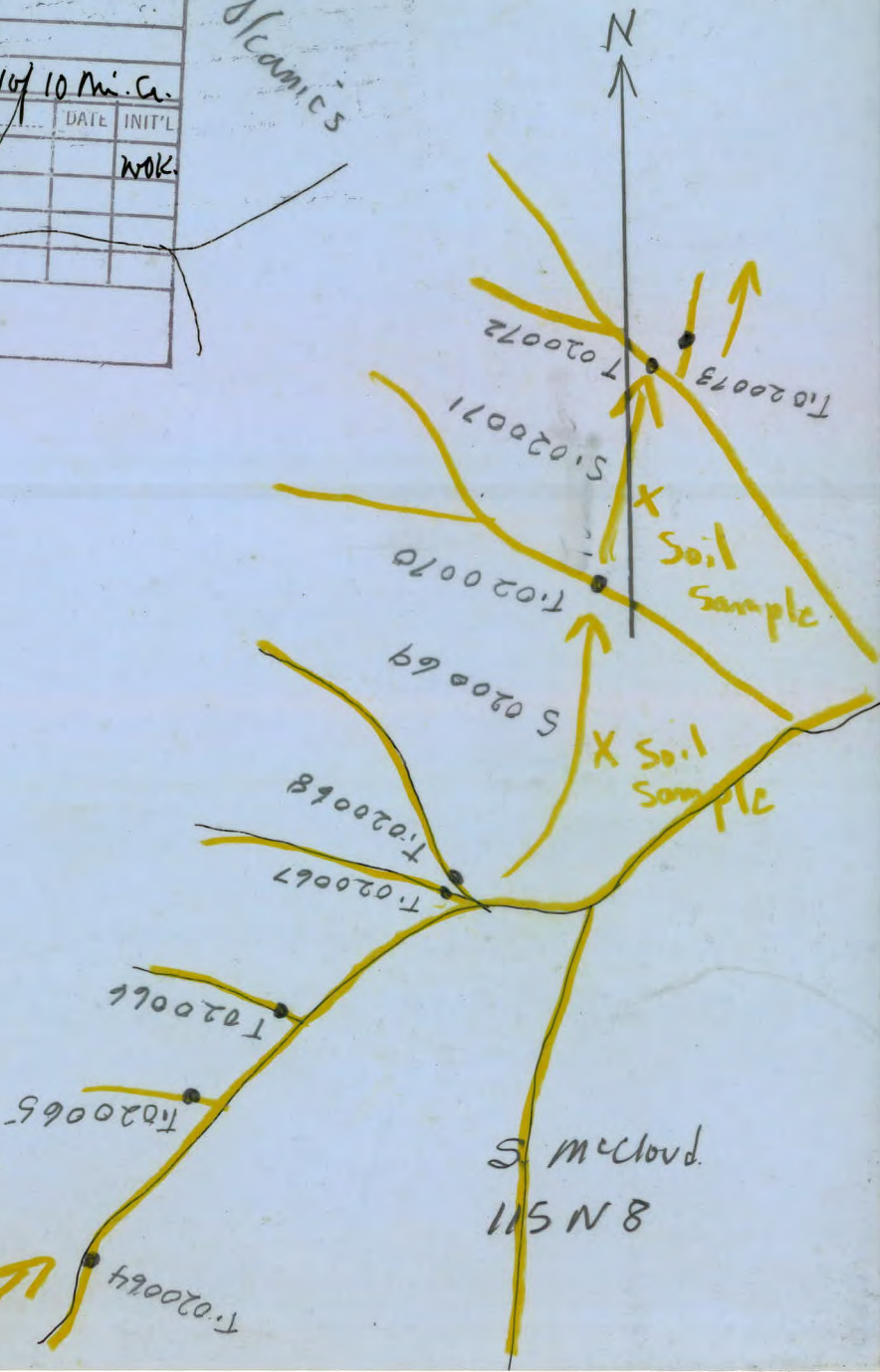

N  
↑

115N8  
S.M.

N  
↑

Drop off  
X  
↑

S. McCloud  
115N8



SAMPLE No. E-020074 to E-020077	
N.T.S. 115N8	
PHOTO 12043-270	
SAMPLER S.M.	
PROJECT: V. OEX	
SCALE	
DATE: 20 June '70	
GEOGRAPHIC LOCATION: W of 10 mi. E.	
SHEET 2 3	DATE FIN'L
SAMPLE LOC. PLOTTED	work
VALUES "	
GEOLOGY "	
REMARKS:	

115N8  
SM

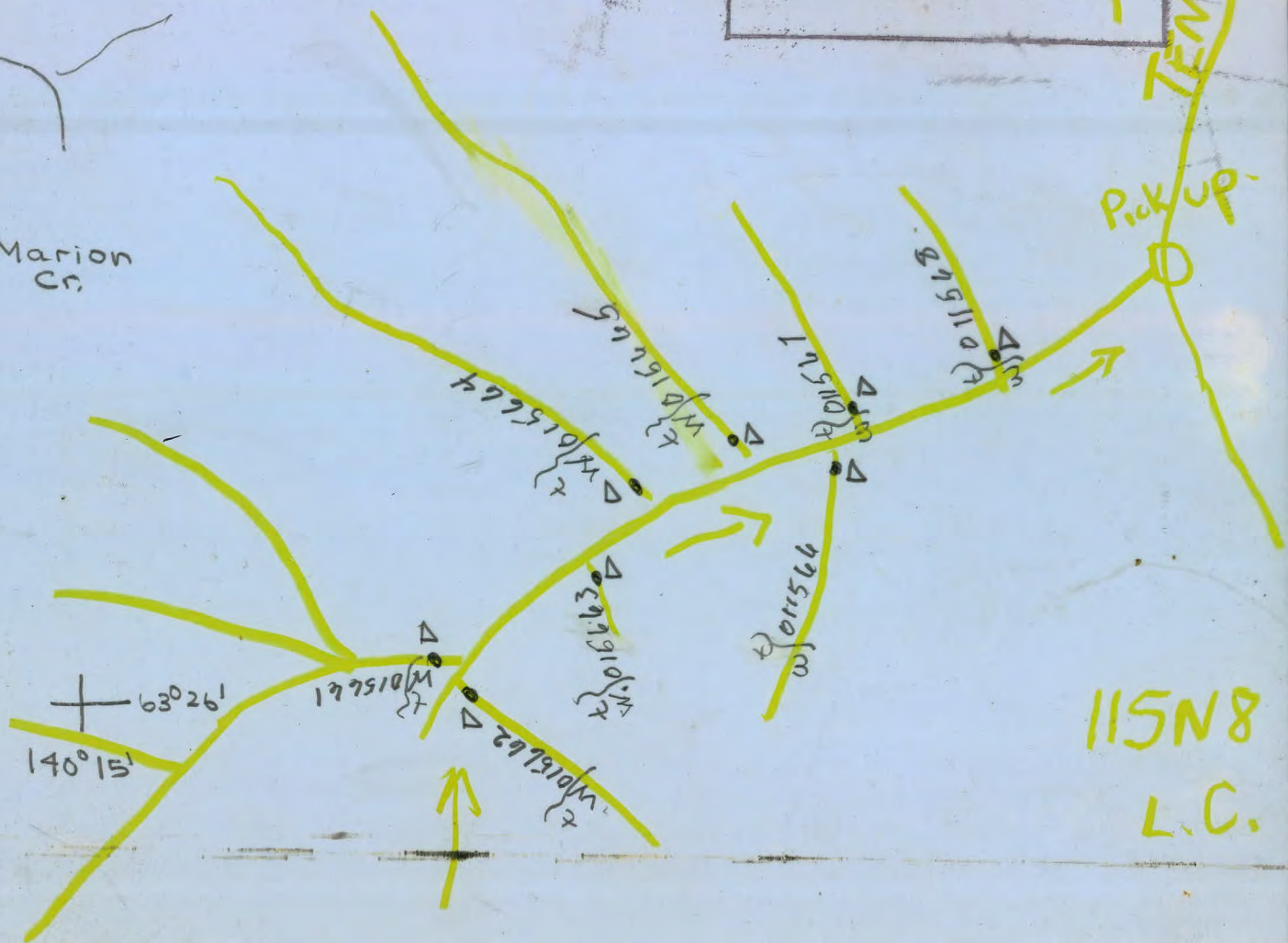
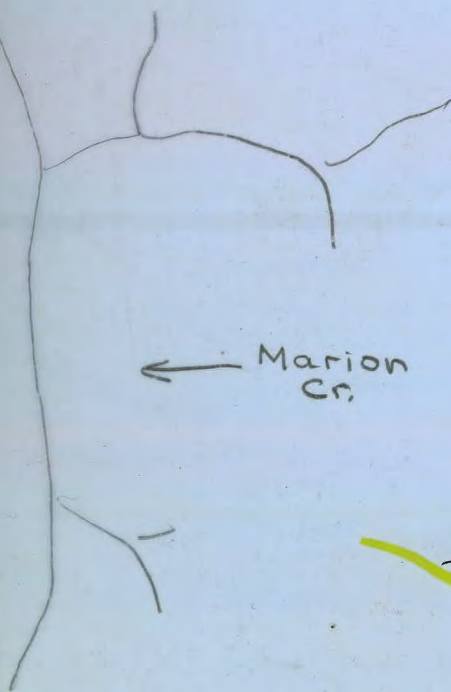
S1020074

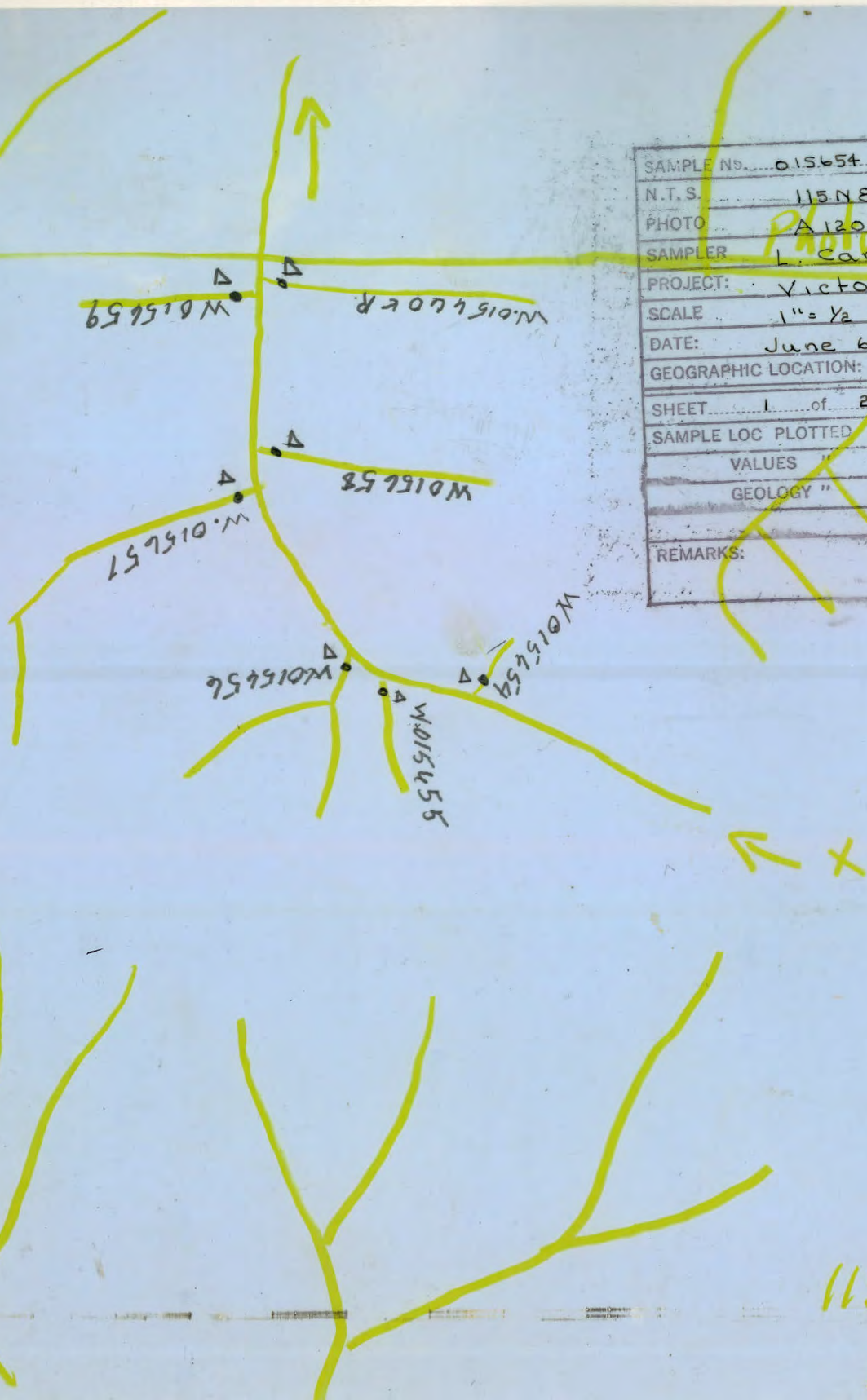
Soil  
Sample

2



SAMPLE No.	015661 to 015668
N.T.S.	115N8
PHOTO	A 12043-270
SAMPLER	L. Carlick
PROJECT:	Victor - Sixty Mile
SCALE	1" = 1/2 mile
DATE:	June 5 1970
GEOGRAPHIC LOCATION: 10 Mile Cr	
SHEET	2 of 2
DATE	INIT'L
SAMPLE LOC PLOTTED	
VALUES "	
GEOLOGY "	
REMARKS:	





SAMPLE NO.	015654	1	015660
N.T.S.	115N8		
PHOTO	PA12043-268		
SAMPLER	L. Carlick		
PROJECT	Victor-Sixty		
SCALE	1" = 1/2 mile		
DATE	June 6 1970		
GEOGRAPHIC LOCATION	10 mile cr.		
SHEET	1	of	2
DATE		INIT'L	
SAMPLE LOC PLOTTED			
VALUES			
GEOLOGY			
REMARKS:			

115N8  
L.C.



SAMPLE No. T-016019 to T-016035

N.T.S. 115N8

PHOTO A12042-335

SAMPLER W. HAMILTON

PROJECT: VICTOR OEX

SCALE 1" = 1/2 mile

DATE: June 7

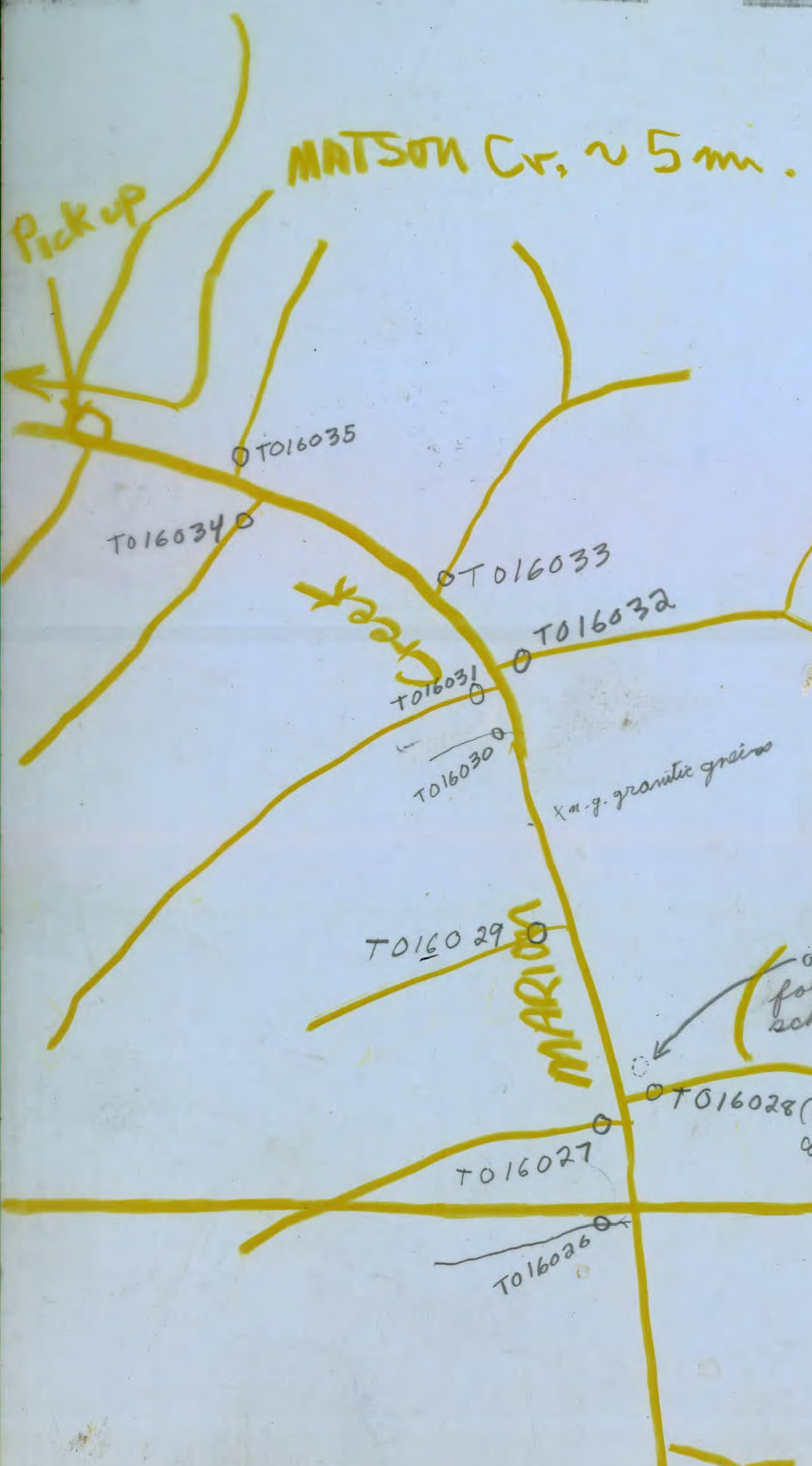
GEOGRAPHIC LOCATION: Marion Creek - Trib at Matson Creek

SHEET	1	of	2	DATE	
SCALE	1/2	INCHES	PLOTTED		
VALUES					
GEOLOGY					

REMARKS:



115N8  
W.H.



SAMPLE No. T-016019 to T-016035		
N.T.S. 115N8		
PHOTO A12042-333		
SAMPLER W. HAMILTON		
PROJECT: VICTOR OEX		
SCALE 1" = 1/2 mile		
DATE: June 7		
GEOGRAPHIC LOCATION: Headwaters of Marion Creek		
SHEET 2 of 2	DATE	INIT'L
SAMPLE LOC. PLOTTED	1/6/70	
VALUES "		
GEOLOGY "	June 7	W.H.
REMARKS:		

slate (low grade)  
 ↓  
 schist  
 ↓  
 high grade schist  
 gneiss

outcrop of hornblende schist + pyrrhotite  
 foliated dark-colored schists containing calcite and considerable pyrite mineralization W. side  
 S 40°  
 D 30° N. 15' from creek on W. side

Photo 12042-335

115N8 W.H.



SAMPLE No. T-016153 to T-016160	
P.L.T. S. 115N8	
PHOTO 12043-42	
SAMPLER S.M	
PROJECT: V.OEX	
SCALE	
DATE: 11 June '70	
GEOGRAPHIC LOCATION: Ladue Cr.	
SHEET 1 of 3	DATE INIT'L
SAMPLE LOC PLOTTED	WORK
VALUES "	
GEOLOGY "	
REMARKS:	

X  
LAND

SM ↑  
115N8



①



115 N8  
L.C.

SAMPLE No. 017103 to 017109	
N.T.S. 115 N8	
PHOTO 12042-336	
SAMPLER L.C.	
PROJECT: VOEX	
SCALE	
DATE: 11 June '70	
GEOGRAPHIC LOCATION: Lodiue Cr.	
SHEET	DATE
SAMPLE LOG PLOTTED	work
VALUES "	
GEOLOGY "	
REMARKS:	

4511'  
△



0  
2  
5  
3  
0  
0

SAMPLE No.	T015098 to T015100		
N.T.S.	and T016001 to T016018 115N8 and 11505		
PHOTO	A120 69-426		
SAMPLER	W. HAMILTON		
PROJECT:	VICTOR JEX		
SCALE	1" = 1/2 mile		
DATE:	June 6		
GEOGRAPHIC LOCATION:	3 miles E. of S. end of 10 mile Creek		
SHEET	1 of 2	DATE	INIT'L
SAMPLE LOC PLOTTED			
VALUES "			
GEOLOGY "	Suro 6 W.H.		
REMARKS	T016012 W016012 T016013 W016013 T016014 W016014 T016015 W016015 T016016 W016016 T016017 W016017 T016018 W016018 T016010 W016010 T016011 W016011		



LOCATION

Flows into Excelsior Creek  
3 miles East of South End of  
10 mile Creek.

139°58'

63°23'

W.H.

11505

Excelsior Cr  
~ 1 mi.

Pickup

gTz sch.

shy. fl.  
flood

N

SEE No. E-016161 to E-016162

115N8

PHOTO 12043-40

SAMPLER S.M.

PROJECT: V.OEX

SCALE

DATE: 11 June '70

GEOGRAPHIC LOCATION: Ladue Cr.

SHEET	of	DATE	INITIALS
<u>2</u>	<u>3</u>		<u>WOK.</u>
SAMPLE LOG PLOTTED			
VALUES "			
GEOLOGY "			

REMARKS:

T-016161

T-016162



S.M  
115N8

SAMPLE No. T-016163 to T-016166	
N.T.S. 115N8	
PHOTO 12043-39	
SAMPLER S.M.	
PROJECT: VIOEX	
SCALE	
DATE: 11 June '70	
GEOGRAPHIC LOCATION: Ladue Cr.	
SHEET 3 of 3	DATE INIT'L
SAMPLE LOC PLOTTED	Wtd.
VALUES "	
GEOLOGY "	
REMARKS:	



S.M  
115N8

SAMPLE NO.	115N8
N.T.S.	115N8
PHOTO	A 12043-42
SAMPLER	M. Delich
PROJECT:	Victor - 60 Mi
SCALE	
DATE:	June 22 1970
GEOGRAPHIC LOCATION:	Ladue Cr.
SHEET	1 of 1
SAMPLE LOC PLOTTED	
VALUES "	
GEOLOGY "	
REMARKS:	geology.

qtz, bt, granite, sheared fine dis.

pyrite

Bt & qtz schist

Bt, qt  
schist

mica, qtz, qtz: qnrs  
pyrite

Cu, Zn

Pt

sheared bt, granite qnrs

Ladue Cr.

M.D.  
115N8.

REMARKS:	
GEOLOGY	
VALUES	
SAMPLE LOG PLOTTED	
DATE	SHEET
GEOGRAPHIC LOCATION:	
DATE:	
SCALE	
PROJECT:	
SAMPLER	
PHOTO	
N.T.S.	
SAMPLE NO.	


Pick up

SAMPLE	017110	to	017112
N.T.S.	115N8		
PHOTO	12042-337		
SAMPLER	L.C.		
PROJECT:	VOEX		
SCALE			
DATE:	11 June '70		N
GEOGRAPHIC LOCATION:	4dms Ci.		
SHEET	2		
SAMPLE LOG PLOTTED			
VALUES			
GEOLOGY			
REMARKS:			

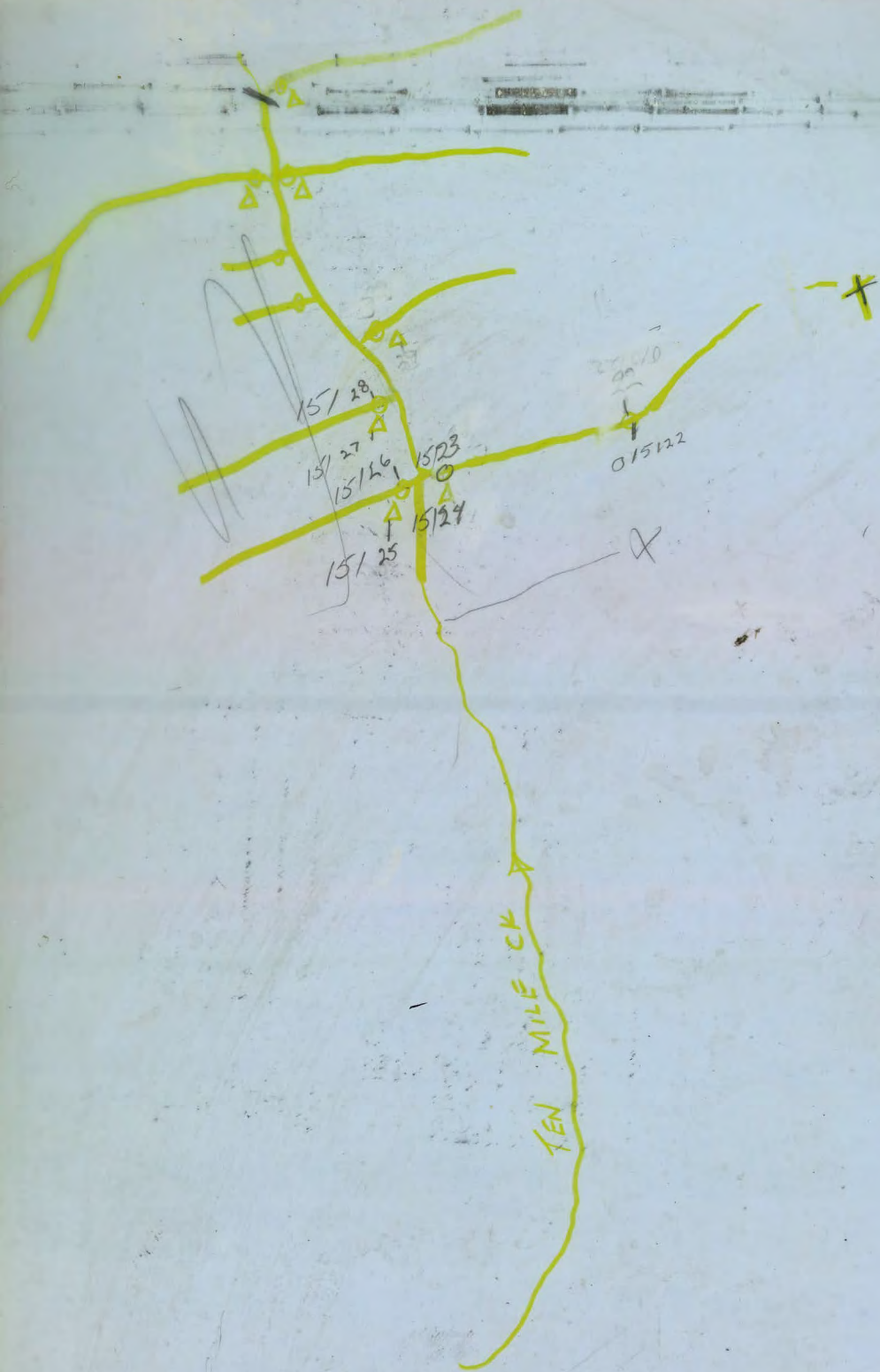
017110

017112

115N8  
L.C.



115N8  
C. Ollie



SAMPLE No.	15129	to	15144
N.T.S.	115 N 8		
PHOTO	A12069-375		
SAMPLED	CHARLIE OLLIE		
PROJECT	VICTOR OEX		
SCALE	1" = 1/2 mile		
DATE	June 2		
GEOGRAPHIC LOCATION	10 mile Creek		
SHEET	1	of	2
SAMPLE LOC PLOTTED			June 2 W.H.
VALUES			
GEOLOGY			
REMARKS			

115N8  
C. Ollie