

①

SAMPLE No. <i>t-017322</i> to <i>t-017327</i>	
N.T.S. <i>115N15</i>	
PHOTO <i>12043-356</i>	
SAMPLER <i>L.C.</i>	
PROJECT: <i>VOEX</i>	
SCALE	
DATE: <i>23 June '70</i>	
GEOGRAPHIC LOCATION: <i>50 Mile Cr.</i>	
SHEET: <i>1 of 2</i>	DATE
SAMPLE LOC. PLOTTED	INITIALS
VALUES "	<i>WOK</i>
GEOLOGY "	
REMARKS:	

← 115N15

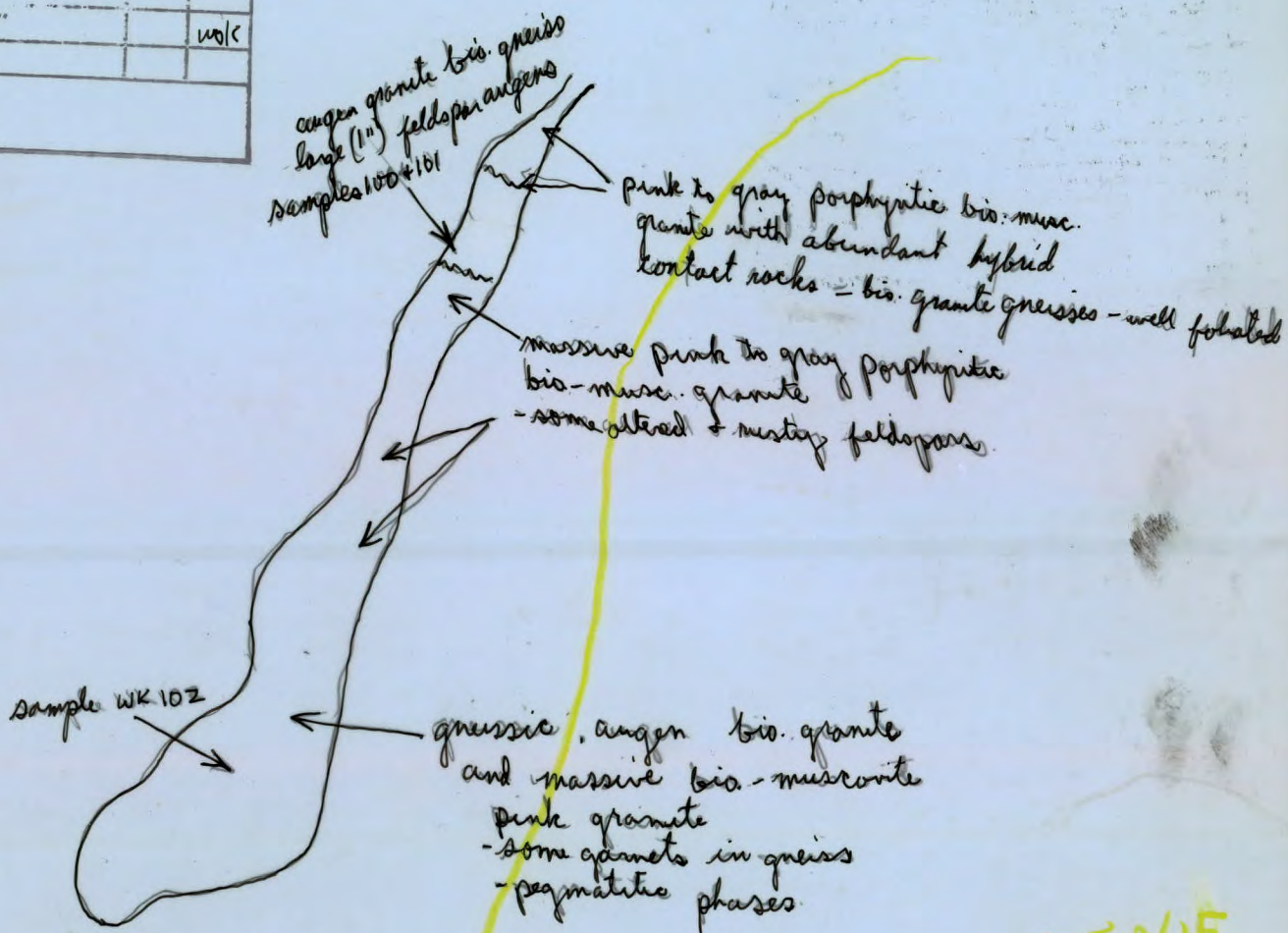
→ 115N15



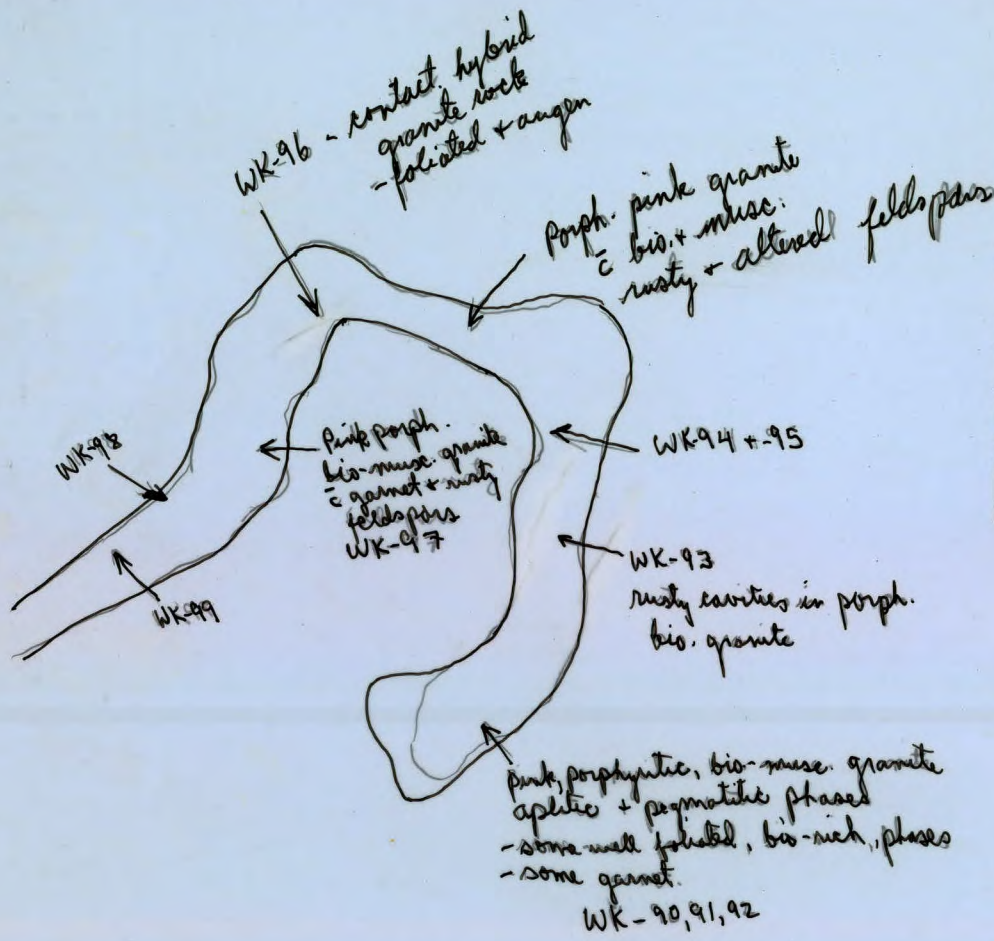
↑  
 115N15  
 L.C.  
 23/6/70  
 1 of 2

012819

SAMPLE No.	WK-90	to WK-102
N.T.S.	115 N15 + 115 N10	
PHOTO	12267-102	
SAMPLER	WOK	
PRO. ECT.	V. OEX	
SCALE		
DATE	2 June 1970	
GEOG. MAP TO LOCATION	S.E. of Craig Mt.	
SAMPLE LOG		
VALUES		
GEOLOGY		WOK
REMARKS:		



115 N15  
N10

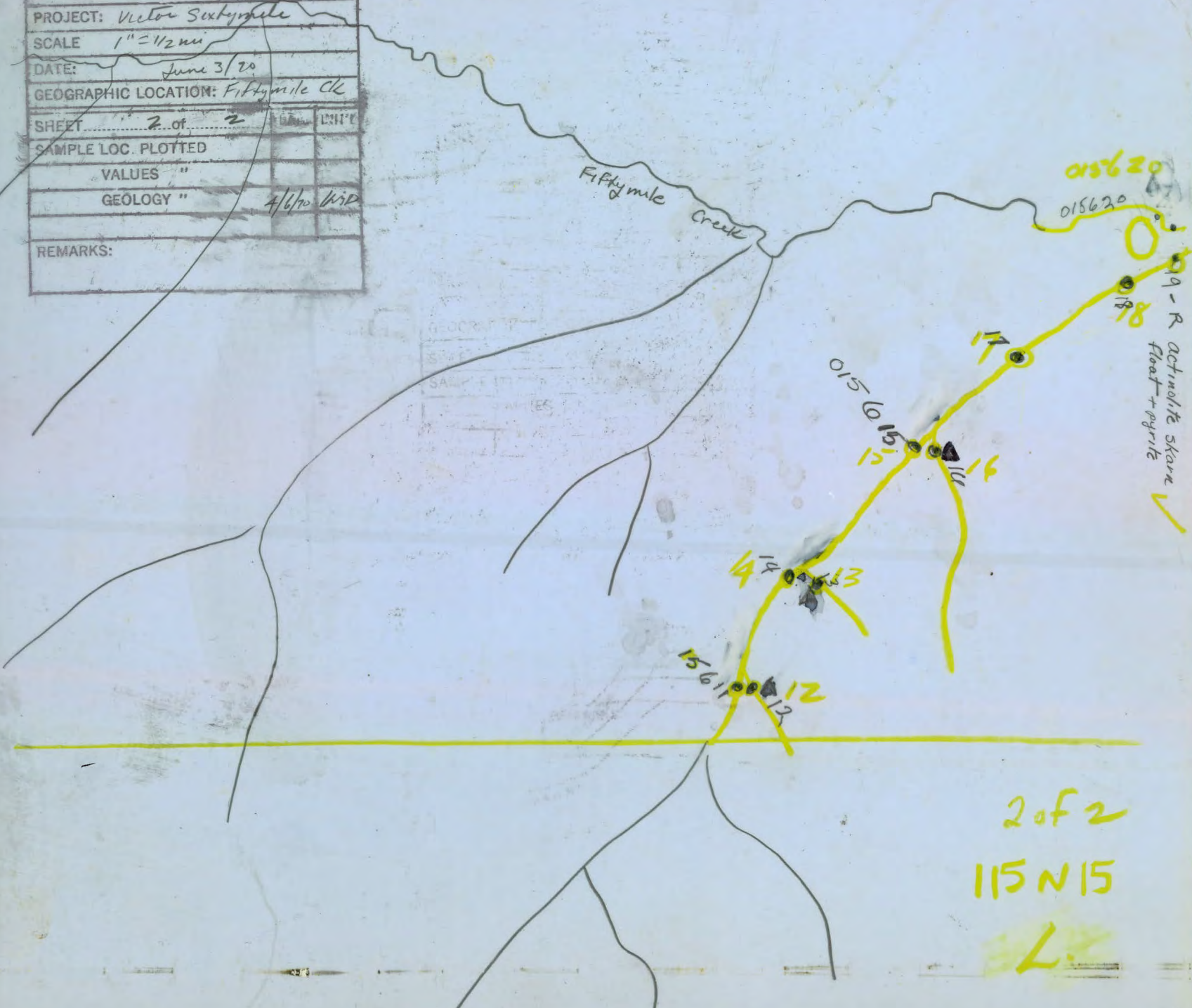


SAMPLE No.	WK-90	to	WK-102
N.T.S.	115N15	F115N10	
PHOTO	12267-63		
SAMPLER	WOK		
PROJECT:	V. OBX		
SCALE			
DATE:	2 June '70		
GEOGRAPHIC LOCATION:	S.E. of Cray. Mt.		
NET			
SAMPLE LOG PLOTTED			
VALUES			
GEOLOGY			W.K.
REMARKS:			

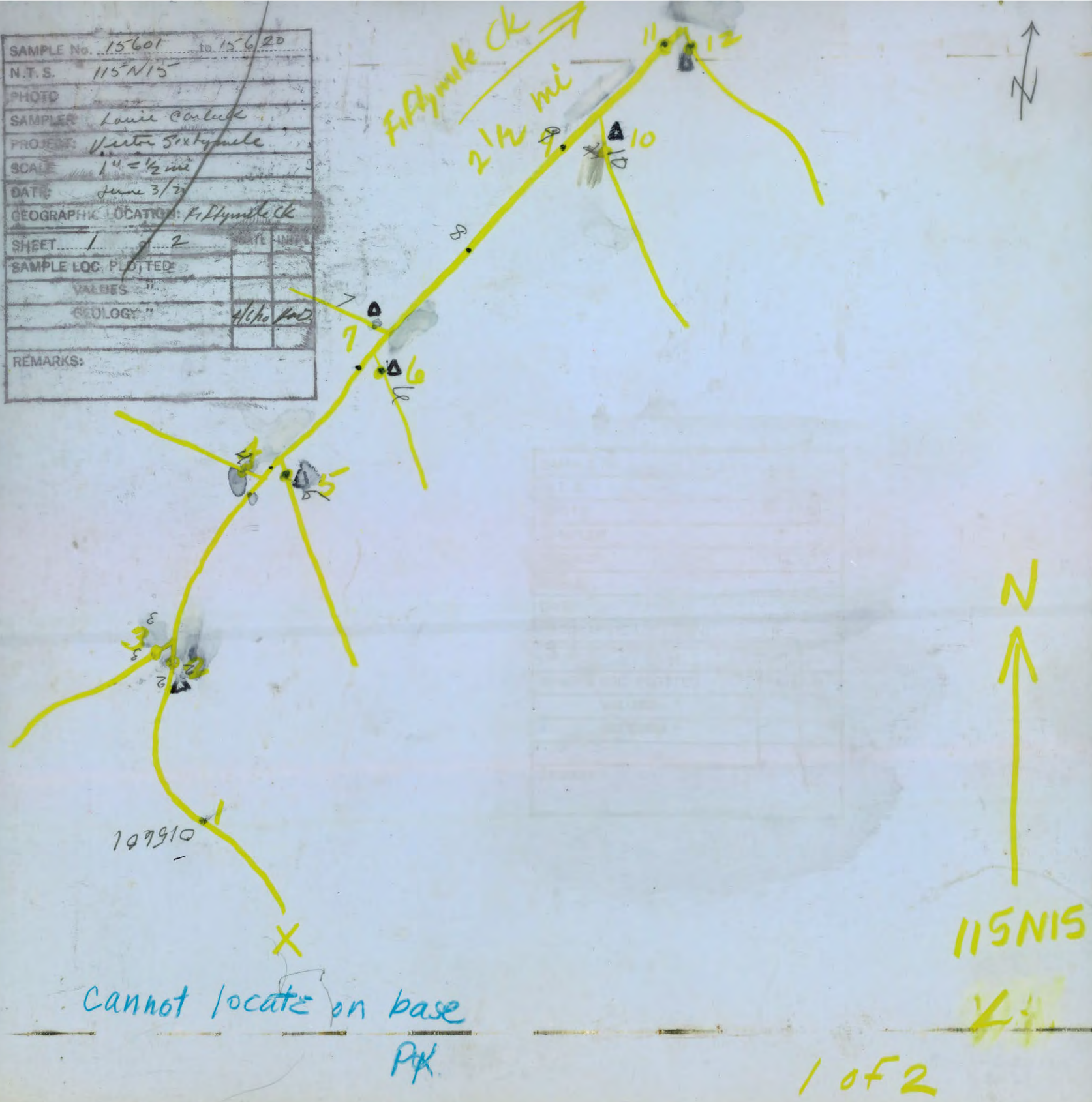
115N15  
 N10

SAMPLE No.	15601	to	15620
N.T.S.	115 N15		
PHOTO			
SAMPLER	Louie Cartick		
PROJECT:	Victor Sixtymile		
SCALE	1" = 1/2 mi		
DATE:	June 3/20		
GEOGRAPHIC LOCATION:	Fifty mile CK		
SHEET	2	of	2
SAMPLE LOC. PLOTTED			
VALUES "			
GEOLOGY "	4/6/70 WIP		
REMARKS:			

↑  
N



SAMPLE No.	15601	to 15620
N.T.S.	115°N15'	
PHOTO		
SAMPLER	Louie Corleck	
PROJECT	Vector Sixty-mile	
SCALE	1" = 1/2 mi	
DATE	June 3/72	
GEOGRAPHIC LOCATION	F. Dymally Ck	
SHEET	1	2
SAMPLE LOC. PLOTTED		
VALUES		
GEOLOGY		4/6/70 PMS
REMARKS:		



6 Mi. to  
50 Mile Creek.

SAMPLE No. 015144 to 015146		
T. S. 115N15		
R. D. 12043-360		
SAMPLER C. Ollie		
PROJECT: V-DEX		
SCALE		
DATE: 3 June '27		
GEOGRAPHIC LOCATION: W. of Matson Cr.		
SHEET 1 of 3	DATE	INIT'L
SAMPLE LOC PLOTTED		
VALUES "		
GEOLOGY "		
REMARKS:		

015144

015145

015146


C.O.

115N15  
115N16  
115N9

Photo 12043-360

50 Mile Cr.  
~3 miles

SAMPLE No. 015147 to 015155
N.T.S. 115 N16
PHOTO 12043-307
SAMPLER C. Ollie
PROJECT: V.OEX
SCALE
DATE: 3 June '70
GEOGRAPHIC LOCATION: W of Matson Cr.
sheet 2 of 3 sheets
SA
VAR
GEOLOGY
REMARKS:



015147

015148

015150

015152

015154

015149

015151

015153

015155

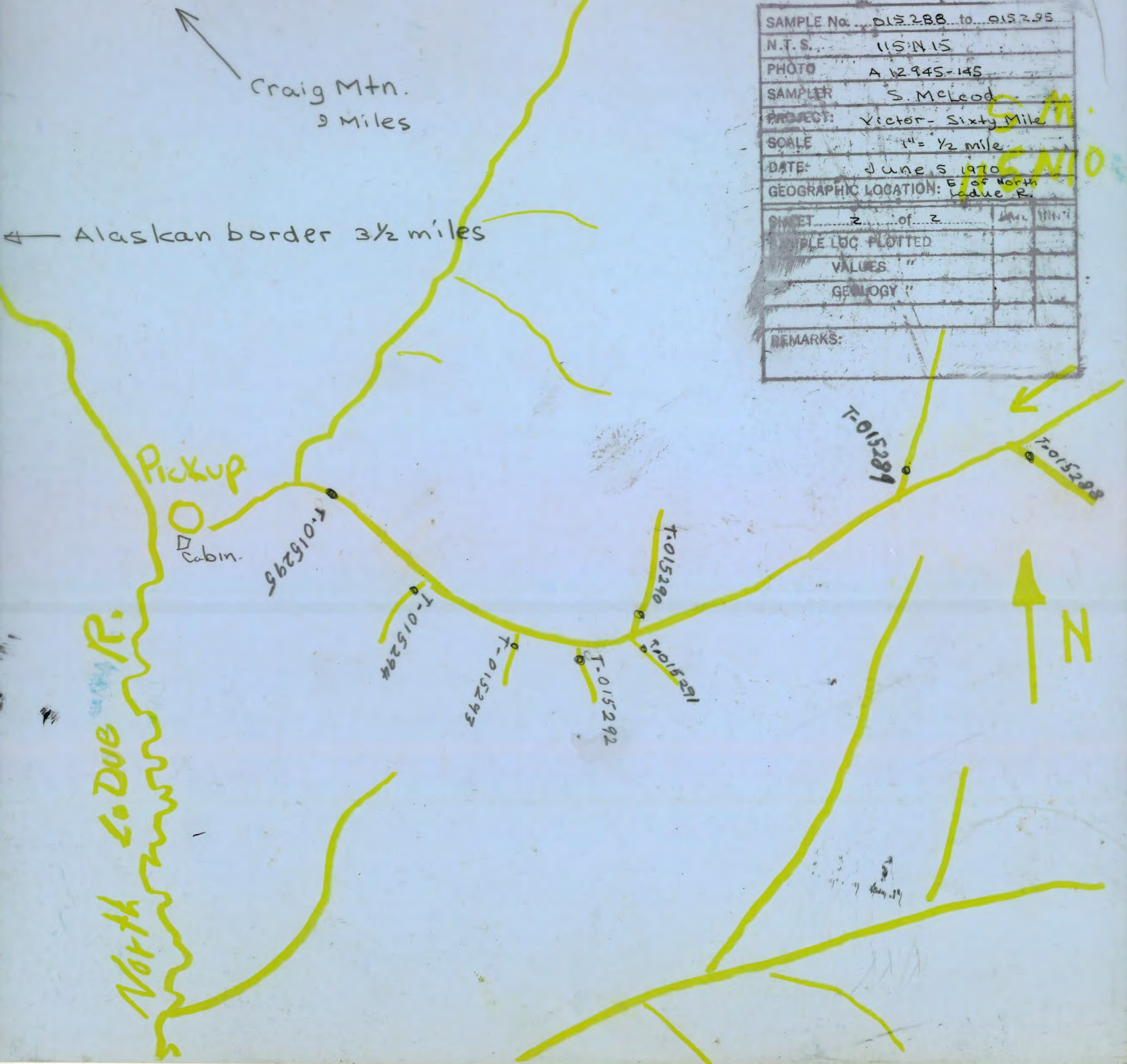
C.O.

115 N15

N16

N9

SAMPLE No.	015288 to 015295
N.T.S.	1:50,000
PHOTO	A 12945-145
SAMPLER	S. McLeod
PROJECT	Victor - Sixty Mile
SCALE	1" = 1/2 mile
DATE	June 5 1970
GEOGRAPHIC LOCATION	E. of North Ladue R.
SHEET	2 of 2
SAMPLE LOC. PLOTTED	
VALUES	"
GEOLOGY	"
REMARKS:	




5441  
△

SAMPLE No.	015285 to 015287
N.T.S.	1:5,000
PHOTO	A 12267-102
SAMPLER	S. McLeod
PROJECT	Victor - Sixty Mile
SCALE	1" = 1/2 mile
DATE	June 5 1970
GEOGRAPHIC LOCATION	E. of North Ladue R.
SHEET	1 of 2
SAMPLE LOC. PLOTTED	
VALUES	
GEOLOGY	
REMARKS	

N  
↑

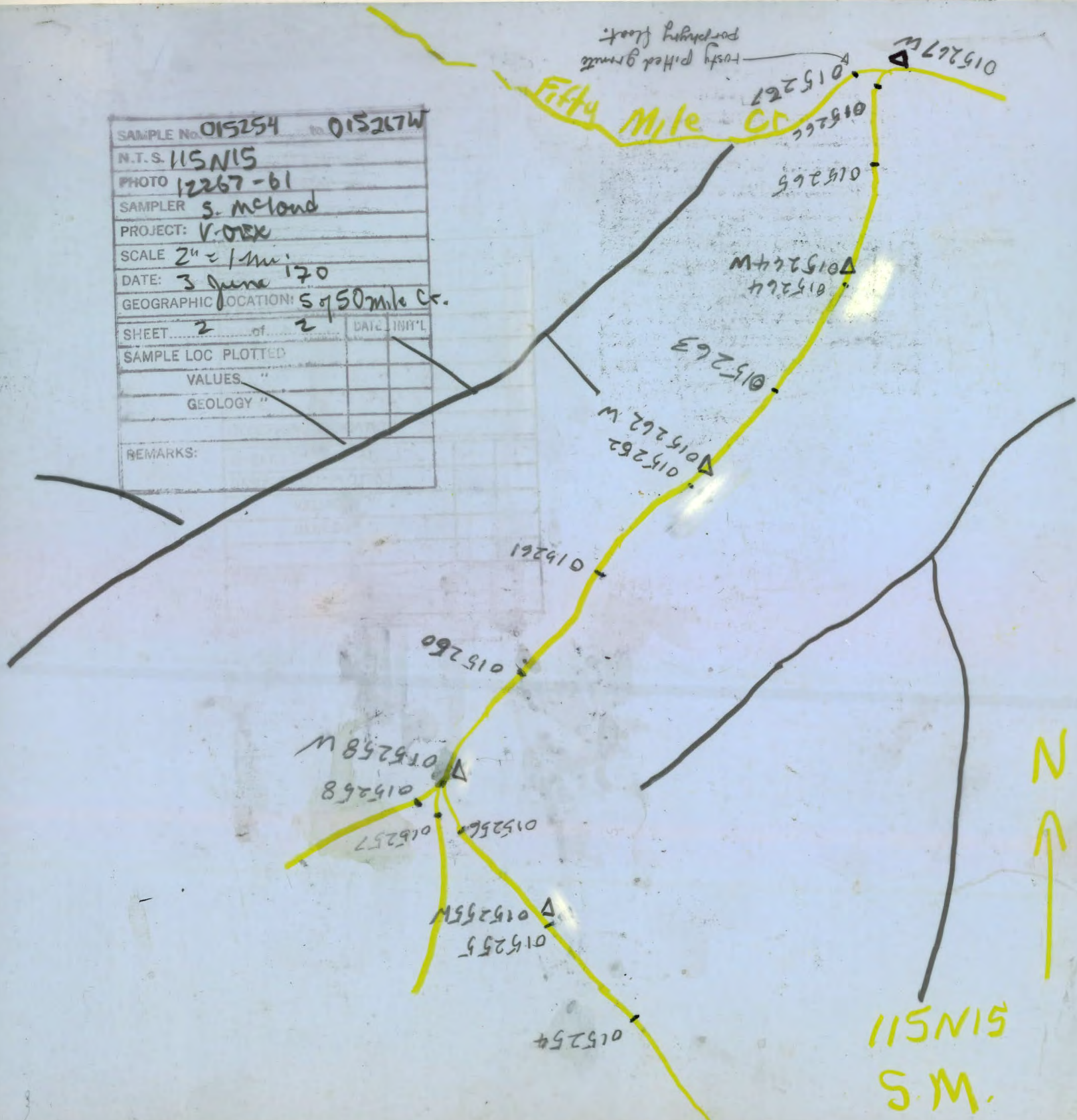
115N10  
SM.



← Alaskan Border 4 Miles

← North Ladue River

SAMPLE No.	015254	015267W
N.T.S.	115N15	
PHOTO	12267-61	
SAMPLER	S. Meland	
PROJECT:	V-OEX	
SCALE	2" = 1 mi.	
DATE:	3 June 170	
GEOGRAPHIC LOCATION:	S of 50 mile Cr.	
SHEET	2	of 2
DATE	INIT'L	
SAMPLE LOC PLOTTED		
VALUES	"	
GEOLOGY	"	
REMARKS:		



↑  
50 mile Creek  
~ 4 miles

015253W

015255

015252

015251W

015251

SAMPLE No. 015251 to 015253W	
N.T.S. 115N15	
PHOTO 12267-63	
SAMPLER S. McLeod	
PROJECT: V. OEX	
SCALE 2" = 1 mi.	
DATE: 3 June '70	
GEOGRAPHIC LOCATION: S of 50 mile Cr.	
SHEET 1 of 2	DATE INIT'L
SAMPLE LOC PLOTTED	
VALUES "	
GEOLOGY "	
REMARKS:	

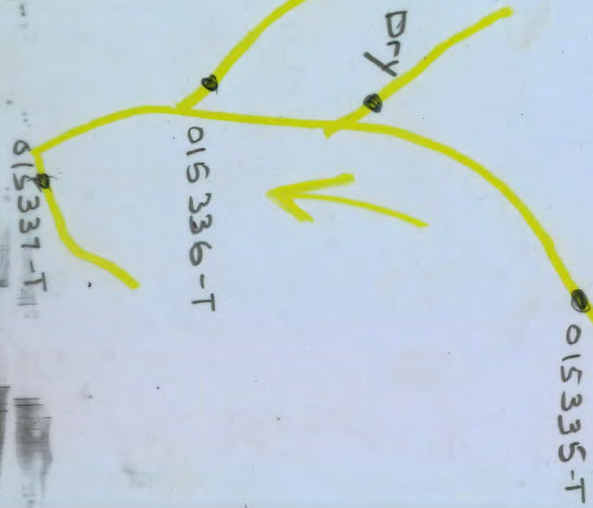
X

N

115N15

S.M.

SAMPLE No.	015335	015337
N.T.S.	115 N 15	
PHOTO	A 12267-103	
SAMPLER	M. DELICH	
PROJECT	Victor - Sixty Mile	
SCALE	1" = 1/2 mile	
DATE	June 5 1970 East	
GEOGRAPHIC LOCATION	4 Miles West of North Lander	
SHEET	1 of 2	DATE
SAMPLE LOC PLOTTED		
VALUES		
GEOLOGY		
REMARKS:		



5441'

△

115 N 15

M.D.

SAMPLE No.	015341	to	015346
MAP	115N15		
PHOTO	A 12945-146		
SAMPLER	M. DELICH		
PROJECT:	VICTOR - Sixty-Mile		
SCALE	3.39" = 1/2 mile		
DATE:	June 5 1970		
GEOGRAPHIC LOCATION:	E. of Ladue E.		
SHEET	2	of	2
	DATE	INI	
SAMPLE LOC. PLOTTED			
VALUES			
GEOLOGY			
REMARKS:			

North  
LaDue  
Pickup  
Cabin



M.D