

SAMPLE No.	S-015425 to 051446 + 051447	
N.T.S.	115N16	
PHOTO	12043-338	
SAMPLER	WOK	
PROJECT:	V. DEK	
SCALE		
DATE:	16 June '70	
GEOGRAPHIC LOCATION:	E of Mt. Hart	
SHEET	DATE	INIT'L
SAMPLE LOC PLOTTED		WOK
VALUES "		
GEOLOGY "		

MT  
HRT  
X  
andesite  
rust + py  
WK-192

diorite  
X S-015425  
WK-191  
WK-190  
WK-189  
S-015446  
X  
WK-187  
granite  
gto rusty

S-015447

fine-gr. andesite - basalt

115N16

Vol. 5

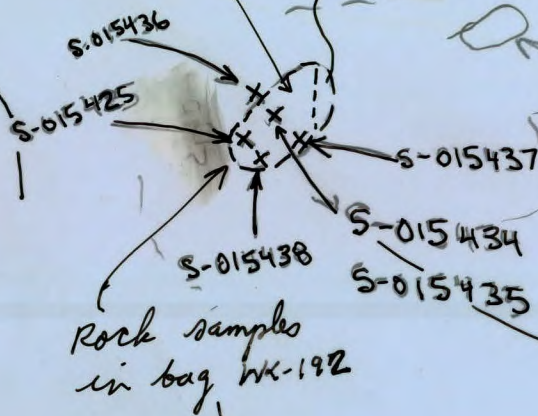
115N16

012828

SAMPLE No. S-015435 to S-015438		
N.T.S. 115 N16		
PHOTO 12042-317		
SAMPLER WOK		
PROJECT: V.OEX		
SCALE		
DATE: 16 June 1970		
GEOGRAPHIC LOCATION: E of Mt. Hunt		
SHEET	of	DATE
SAMPLE LOC PLOTTED		INITIALS
VALUES "		WOK.
GEOLOGY "		
REMARKS:		

very rusty altered granite  
with pyrite, rusty cavities.  
aplite, biotite phases

dark calcite  
flow



N



115N16

SAMPLE No. E-020021 to E-020024	
REF. S. 115N16	
PHOTO 12043-335	
SAMPLER S.M.	
PROJECT: V. OEX	
SCALE	
DATE: 16 June '70	
GEOGRAPHIC LOCATION: 50 mi. N.	
SHEET 1 of 2	ATL. OCN. C.
SAMPLE LOC PLOTTED	WOK.
VALUES "	
GEOLOGY "	
REMARKS:	



REMARKS:	
	GEOLOGY
	VALUES
	SAMPLE LOG PLOTTED
SHEET	DATE INI
GEOGRAPHIC LOCATION:	
DATE:	
SCALE	
PROJECT	
SAMPLER	
PHOTO	
N.T.S.	
SAMPLE No.	

SAMPLE No. 1-020025 to 0-020029	
N.T.S.	115N16
PHOTO	12042-332
SAMPLER	S.M.
PROJECT	V. DEK
SCALE	
DATE:	16 June '70
GEOGRAPHIC LOCATION: 50 mi. S.	
SHEET 2 of 2	DATE INIT'L
SAMPLE LOG PLOTTED	WOK
VALUES "	
GEOLOGY "	
REMARKS:	



115N16

Pickup

S.M.

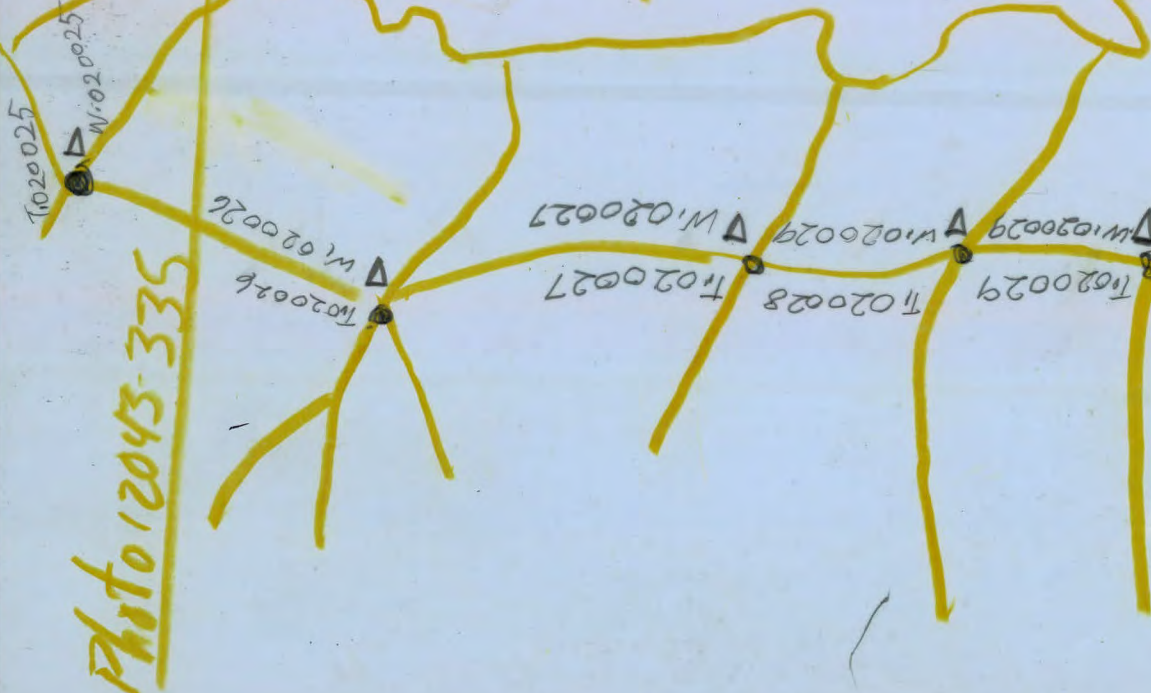
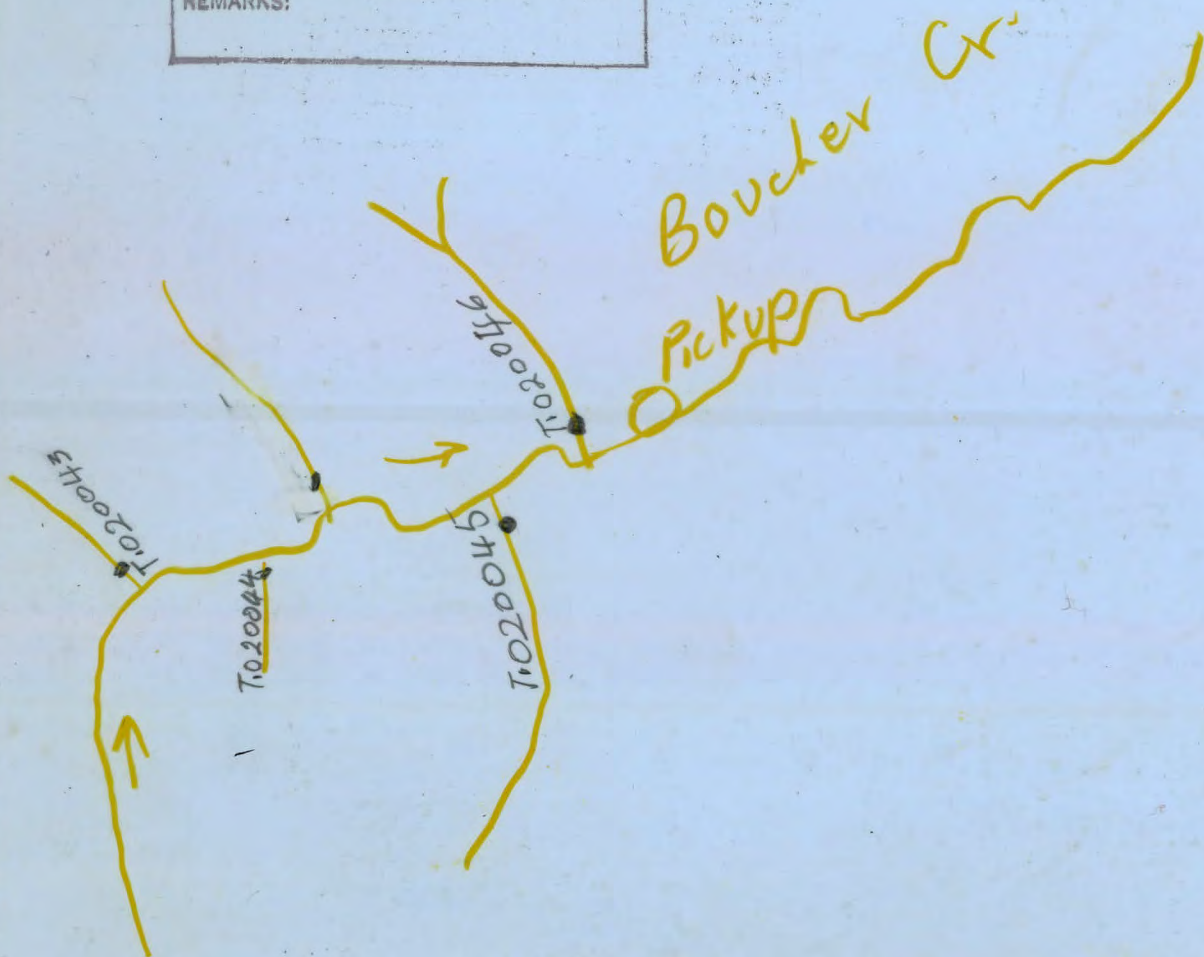


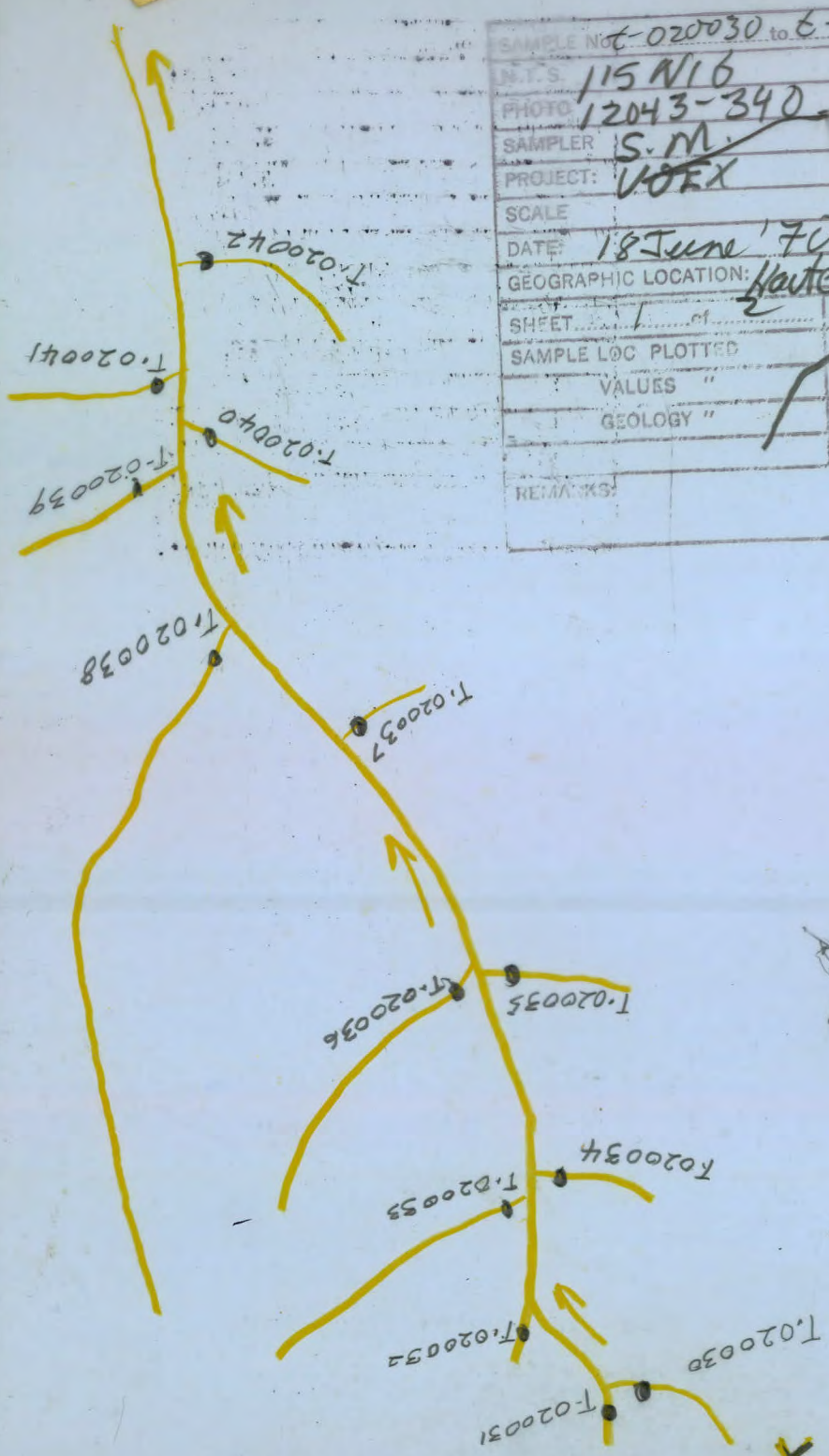
Photo 12043-335

SAMPLE No. <u>T-020043 to T-020046</u>	
N.T.S. <u>115N16</u>	
PHOTO <u>12043-342</u>	
SAMPLER <u>S.M.</u>	
PROJECT: <u>V.OEX</u>	
SCALE	
DATE: <u>18 June '70</u>	
GEOGRAPHIC LOCATION: <u>Boucher Cr</u>	
SHEET <u>2</u> of <u>2</u>	DATE INIT'L
SAMPLE LOC PLOTTED	<u>WPK</u>
VALUES "	
GEOLOGY "	
REMARKS:	



N  
115N16  
↑  
S.M.

SAMPLE NO.	6-020030 to 6-020042		
N.T.S.	115 N16		
PHOTO	12043-340		
SAMPLER	S.M.		
PROJECT	VOEX		
SCALE			
DATE	18 June '70		
GEOGRAPHIC LOCATION	Kaite Gulch		
SHEET	1 of 2	DATE	INIT'L
SAMPLE LOC PLOTTED			W.H.
VALUES	"		
GEOLOGY	"		
REMARKS			



N  
 ↑  
 115 N16  
 S.M.

SAMPLE No. T-016262 to T-016274

N.T.S. 115N16

PHOTO A12069-389

SAMPLER WALTER HAMILTON

PROJECT: VICTOR OEX

SCALE 1" = 1/2 mile

DATE: June 15

GEOGRAPHIC LOCATION: 4 miles N. of Mt. Tyrrell (60 mile Creek)

SHEET 1 of 2

SAMPLE LOC. PLOTTED

VALUES "

GEOLOGY "

REMARKS:

N



115N16

WH



60 mile Creek

←  
3 miles

Mount Tyrrell  
↓  
2 miles

\*  
⊗ NE 15-3  
\*  
\* R-NE 15-1  
\*

\* = fine grained dark rock with very little quartz  
⊗ = porphyritic volcanic; Probably the same basic type as above, except with more light-colored phenocrysts.

N.T.S.
PHOTO
SAMPLER
PROJECT: A11
SCALE
DATE:
GEOGRAPHIC LOCATION
SHEET 17L
SAMPLE LOC. PLOTTED
VALUES
GEOLOGY
REMARKS:

Pickup

Mile

60

R.

T-016274

T-016273

W-016273

N

115N16  
WH

SAMPLE No. T-016262 to T-016274
N.T.S. 115N16
PHOTO A12403-280
SAMPLER W. HAMILTON
PROJECT: VICTOR OEX
SCALE 1" = 1/2 mile
DATE: June
GEOGRAPHIC LOCATION: 4 miles N. of Tyrell MT.
SHEET 2 of 2
SAMPLE LOC. PLOTTED
VALUES
GEOLOGY
REMARKS:

SAMPLE NO.	2-017076	to	1-017085
N.T.S.	115N16		
PHOTO	12043-317		
SAMPLER	M.D.		
PROJECT	VOEX		
SCALE			
DATE	20 June '70		
GEOGRAPHIC LOCATION	North Enchantment Cr.		
of		DATE	INIT'L
SAMPLE LOC PLOTTED			WOK
VALUES			
GEOLOGY			
REMARKS	Enchantment Cr. fly Camp		



M. DELICH  
 JUNE 19 1970  
 ENCHANTMENT CR  
 115N16  
 A 12042-317

ME. Hart

Enchantm  
 ent  
 cr

SAMPLE No. 017061 to 017075	
N.T.S. 115N16	
PHOTO 12043-341	
SAMPLER M.D	
PROJECT: VORX	
SCALE	
DATE: 20 June '70	
GEOGRAPHIC LOCATION: Granite Gulch	
SHEET	of DATE INTY
SAMPLE LOC. PLOTTED	work
VALUES "	
GEOLOGY "	
REMARKS:	

SILT TRAVERSE - JUNE 18 1970  
M. DELICH 115N16 A12043 341

Granite  
■ = biotite/gneiss ± altered feldspar

○ = Leucogranite ± altered feldspar

Rock 18-2. 1/3 mile along ridge of dome is 1/2 mile NE of Camp.

18-3 2/3 mile along ridge E of Pom. Leucogranite

18-4 18-3 + 300 yds on Ridge Py. in Volcanics  
- Py. also in Granite (leuco) which is comparatively fresh.

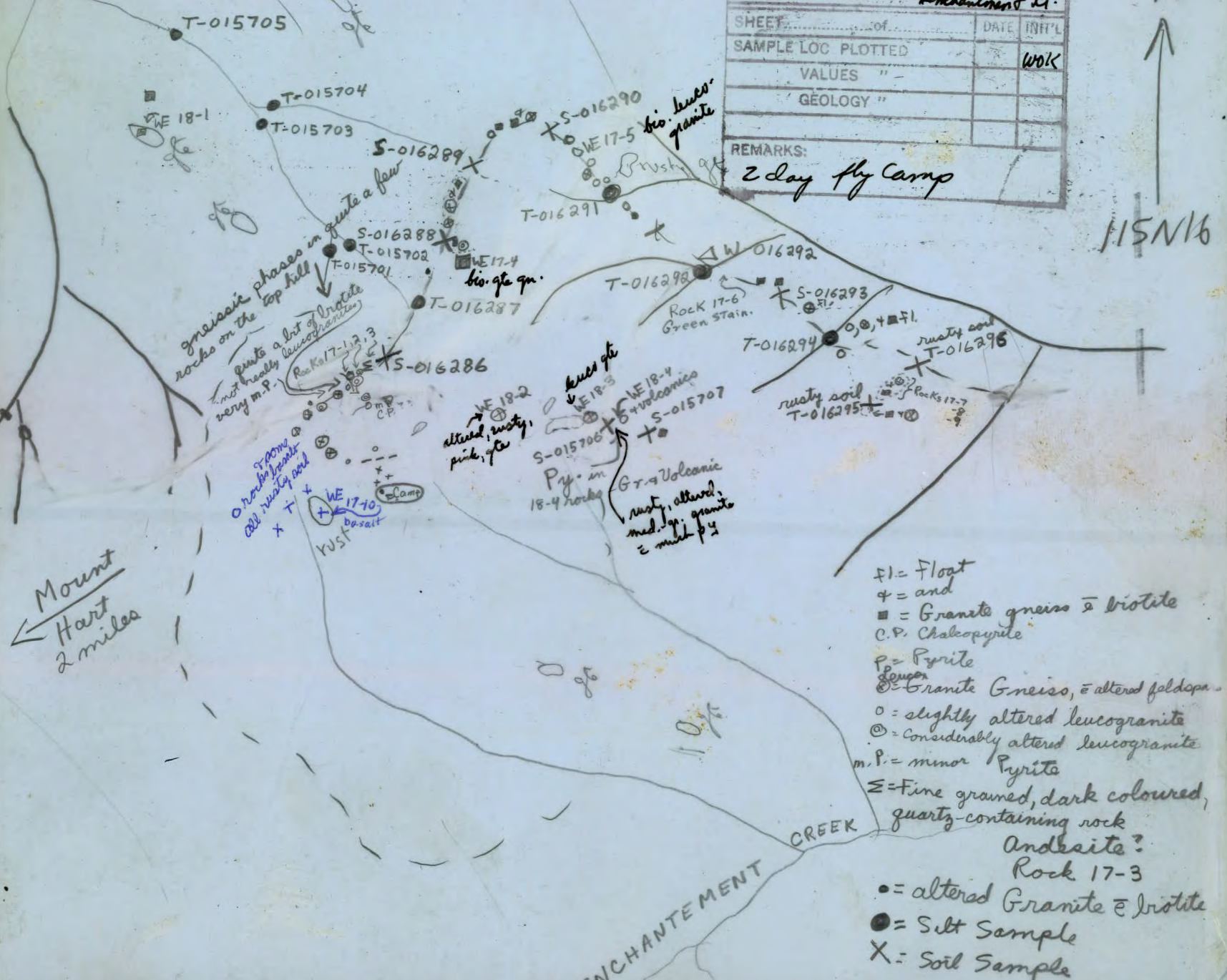
all 18-4 rocks E side of ridge 90 from Peak Mt Hart is 2210; about 600 yds above headwaters of main E trib of Creek E of Camp. (Tree has spruce all way up)



SAMPLE No. T-015707 to T-016290	
N.T.S. 115N16	
PHOTO	
SAMPLER MD + WH	
PROJECT: VOFEX	
SCALE	
DATE: 20-18 June 70	
GEOGRAPHIC LOCATION: Embarrasment Cr.	
SHEET: _____ of _____	DATE: _____
SAMPLE LOC PLOTTED	WORK
VALUES "	
GEOLOGY "	
REMARKS:	
2 day fly camp	



115N16



- Fl = Float
- ⊕ = and
- = Granite gneiss ± biotite
- C.P. = Chalkopyrite
- P = Pyrite
- ⊙ = Granite Gneiss, ± altered feldspars
- = slightly altered leucogranite
- ⊗ = Considerably altered leucogranite
- m.P. = minor Pyrite
- Σ = Fine grained, dark coloured, quartz-containing rock
- Andesite?
- Rock 17-3
- = altered Granite ± biotite
- ⊙ = Silt Sample
- X = Soil Sample

(2)

SAMPLE No. E-017328 to E-017329	
N.T.S.	115 N/16
PHOTO	12043-336
SAMPLER	L.C.
PROJECT	VOEX
SCALE	
DATE	23 June 70
GEOGRAPHIC LOCATION	50 Mi. E.
SHEET	2 of 2
DATE	
INITIALS	
SAMPLE LOC PLOTTED	
VALUES "	
GEOLOGY "	
REMARKS:	

E-017328

+

+

Mg Py 96  
float

pick up  
where you  
met Sam

E-017329

→ 115 N/16

↑  
N

L.C.

23/6/70

2 of 2

SAMPLE No. <i>2-020422</i>		
N.T.S. <i>115 N16</i>		
PHOTO <i>12043-335</i>		
SAMPLER <i>SM.</i>		
PROJECT: <i>VOEX</i>		
SCALE		
DATE: <i>23 June '70</i>		
GEOGRAPHIC LOCATION: <i>50 mile Cr.</i>		
SHEET	of	DATE INIT'L
<i>2</i>	<i>3</i>	
SAMPLE LOC PLOTTED		<i>WR.</i>
VALUES "		
GEOLOGY "		
REMARKS:		

*2-020422*

*FIFTY MILE CR.*

*SM*

*23/6/70*

*2.13*

SAMPLE No.	z-1020423
N.T.S.	115 N16
PHOTO	12043-337
SAMPLER	S.M.
PROJECT	VOEX
SCALE	
DATE	23 June 1970
GEOGRAPHIC LOCATION	50 mile Cr.
SHEET	3 of 3
MCLP LOG PLOTTED	WPK
VALUES	"
GEOLOGY	"
REMARKS:	

↑  
N

S.M.

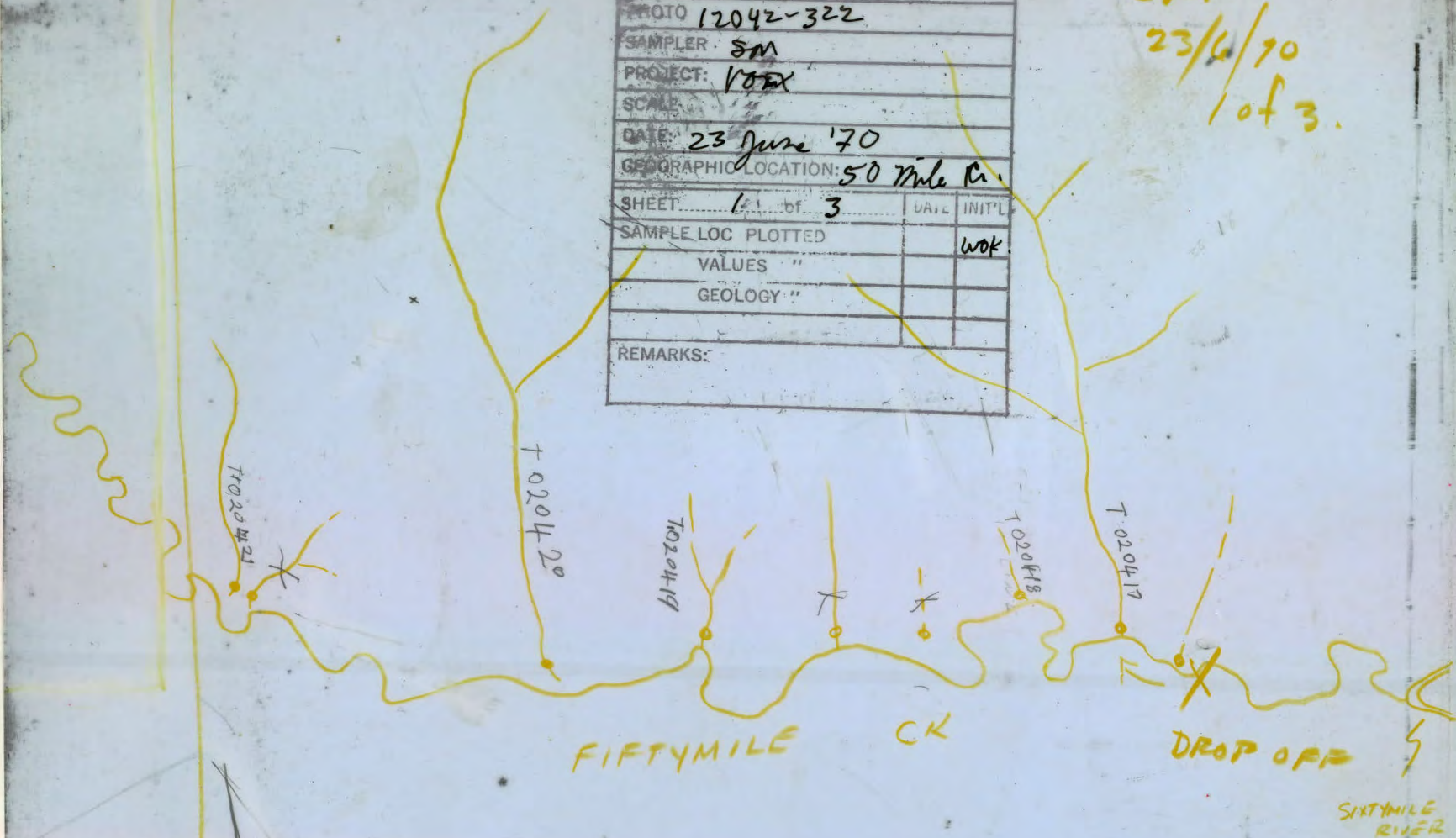
23 June 1970

3 of 3



SAMPLE No. E-020410 to E-020421			
N.T.S. 115 N16			
PROTO 12042-322			
SAMPLER SM			
PROJECT: VOPX			
SCALE			
DATE: 23 June '70			
GEOGRAPHIC LOCATION: 50 Mile Cr.			
SHEET	1 of 3	DATE	INIT'L
SAMPLE LOC PLOTTED			wok
VALUES "			
GEOLOGY "			
REMARKS:			

SM.  
23/6/70  
1 of 3.



SAMPLE No. S-015448 to S-015423

N.T.S. 115N16

PHOTO 12042-319

SAMPLER WOK

PROJECT: V.OEX

SCALE

DATE: 16 June 1970

GEOGRAPHIC LOCATION: E of Mt. Hawk

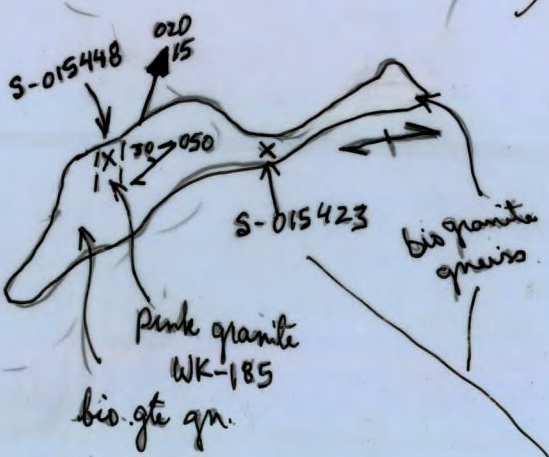

SHEET \_\_\_\_\_ of \_\_\_\_\_ DATE \_\_\_\_\_

SAMPLE LOC. PLOTTED \_\_\_\_\_ WOK

VALUES "

GEOLOGY "

REMARKS:



gte gn.

gte gn.

gn. gn.

↑  
N  
L.C.  
25/6/70  
1 of 3  
115N16

SAMPLE No. E-020346 to E-020349		
N.T.S. 115N16		
PHOTO 12043-285		
SAMPLER L.C.		
PROJECT: JOEX		
SCALE		
DATE: 26 June 1970		
GEOGRAPHIC LOCATION: 60 Miles R		
SHEET 1 of 3	DATE	INIT'L
SAMPLE LOC PLOTTED		UNK
VALUES "		
GEOLOGY "		
REMARKS:		

DROP OFF  
ON BAR

CEBAY

SIXTY MILE

020347

020348

020349

017349

SAMPLE No. 02050 to 02052	
N.T.S. 115N16	
PHOTO 12043-283	
SAMPLER L.C.	
PROJECT: UDEX	
SCALE	
DATE: 25 June 1970	
GEOGRAPHIC LOCATION: 60 mile R.	
SHEET 2 of 3	DATE INIT'L
SAMPLE LOC. PLOTTED	WOK
VALUES	
GEOLOGY	
REMARKS:	

N ↑

LC

25/6/70

2043

115N16

SIXTYMILE R.

020350

020351

020352

SAMPLE No.	E-020354	to	E-020355
N.T.S.	115N16		
PHOTO	12043-281		
SAMPLER	L.C.		
PROJECT:	VOEX		
SCALE			
DATE:	25 June 1970		
GEOGRAPHIC LOCATION:	60 Mile R.		
SHEET	3	of	3
DATE		NAME	
SAMPLE LOC PLOTTED			WOK
VALUES			
GEOLOGY			
REMARKS:			

LC  
 25/6/70  
 30F3  
 115N16

SIXTYMILE R.

020354

020355

FIFTYMILE R.

SAMPLE No.	E-02050 to E-020454	
N.T.S.	115N16	
PHOTO	12043-282	
SAMPLER	S.M.	
PROJECT:	V. OFK	
SCALE		
DATE:	25 June 1970	
GEOGRAPHIC LOCATION:	60 Miles R.	
SHEET	2 of 2	
SAMPLE-LOC PLOTTED	26/470	WOK
VALUES "		
GEOLOGY "		
REMARKS:		

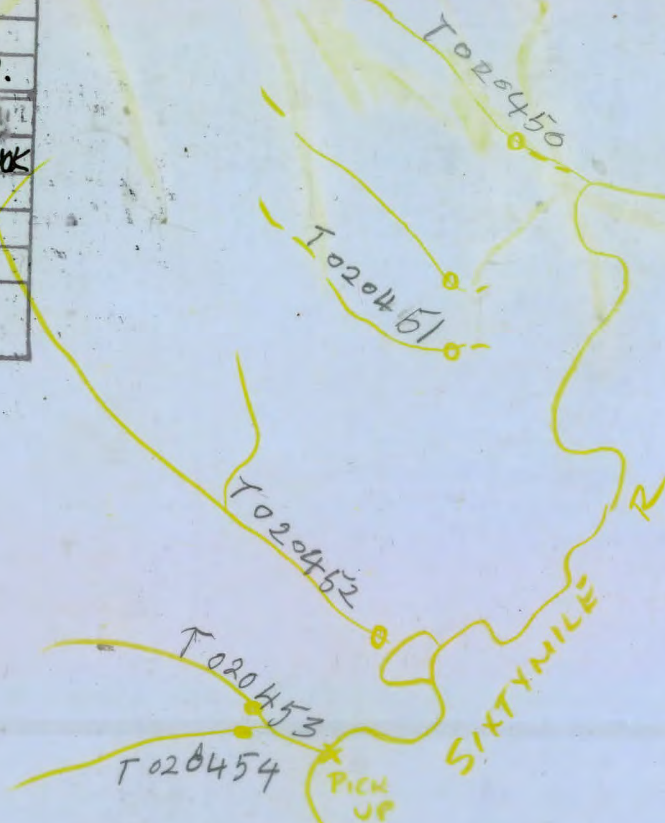


115N16

S.M.

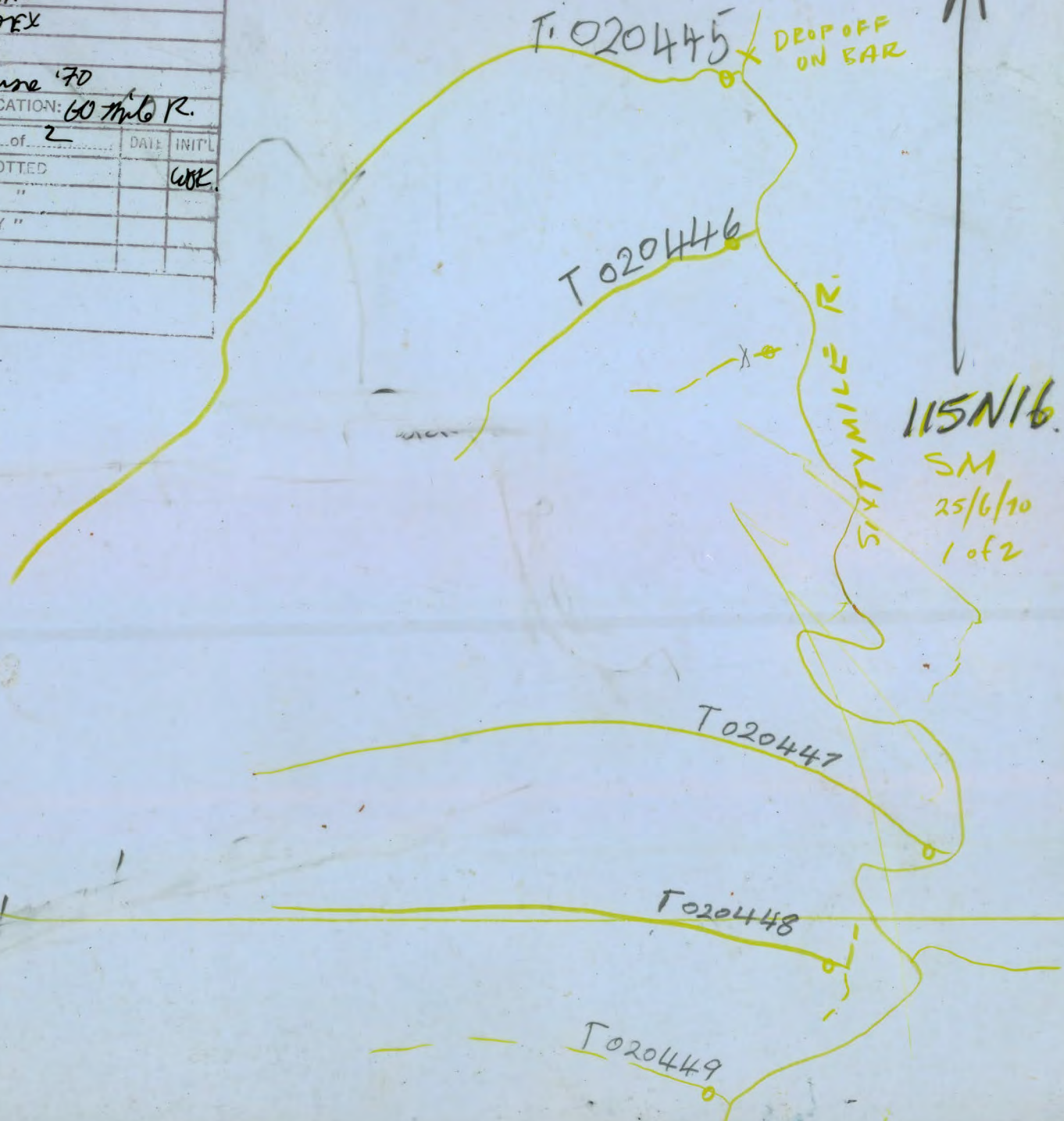
25/6/70

2082



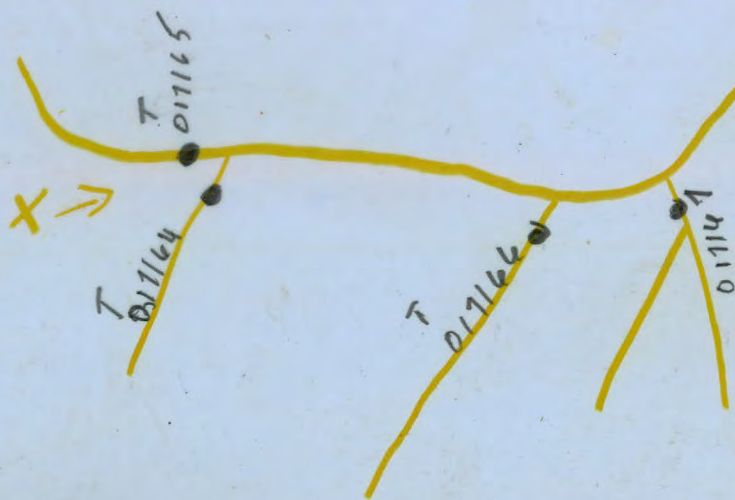
FIFTYMILE CK.

SAMPLE No. 0-020445 to 0-020449	
W.T.S. 115N16	
PHOTO 12043-284	
SAMPLER S.M.	
PROJECT: V.OEX	
SCALE	
DATE: 25 June '70	
GEOGRAPHIC LOCATION: 60 Mile R.	
SHEET 1 of 2	DATE
SAMPLE LOC PLOTTED	INIT'L
VALUES "	WOK
GEOLOGY "	
REMARKS:	



SAMPLE No <del>6</del> -017164 to 6-017167			
N.T.S. 115N16			
PHOTO 12043-339			
SAMPLER L.C.			
PROJECT: VOEX			
SCALE			
DATE: 18 June 1970			
GEOGRAPHIC LOCATION: Enchantment Cr.			
SHEET	1	of	3
SAMPLE LOC PLOTTED			WPK
VALUES "			
GEOLOGY "			
REMARKS:			

N  
↑  
115N16  
L.C.



Camp.

SAMPLE No. E-017168 to E-017175	
N.T.S. 115N16	
PHOTO 12042-318	
SAMPLER L.C.	
PROJECT: V.OEX	
SCALE	
DATE: 18 June 1970	
GEOGRAPHIC LOCATION: Embankment ca	
SHEET 2	3
SAMPLE LOCATION	
VALUES	
GEOLOGY	
REMARKS:	



115N16  
L.C.



SAMPLE No.	4-017176	to	
N.T.S.	115N16		
PHOTO	12043-285		
SAMPLER	L.C.		
PROJECT	V. OEX		
SCALE			
DATE	18 June 1970		
GEOGRAPHIC LOCATION	Enchantment Cr.		
SHEET	3	of	3
SAMPLE LOC PLOTTED			WOK
VALUES			
GEOLOGY			
REMARKS:			

N  
↑

115N16

⊙ Pickup

T. 11776

R

