



*young granite*  
*Yukon group covers most of area*  
*mag high at contact*  
*shale?*  
*granite?*  
*Mosaic granite*


*← large mag neg in granite near contact w/ schist?*

MAP 4320 G

# SCROGGIE CREEK

## YUKON TERRITORY


Scale: One Inch to One Mile =  $\frac{1}{63,360}$  Miles



COPIES OF THIS MAP MAY BE OBTAINED FROM THE DIRECTOR, GEOLOGICAL SURVEY OF CANADA, OTTAWA

Magnetic survey, March 1966, April 1967 by Aero Photo Inc.  
No correction has been made for regional variation.

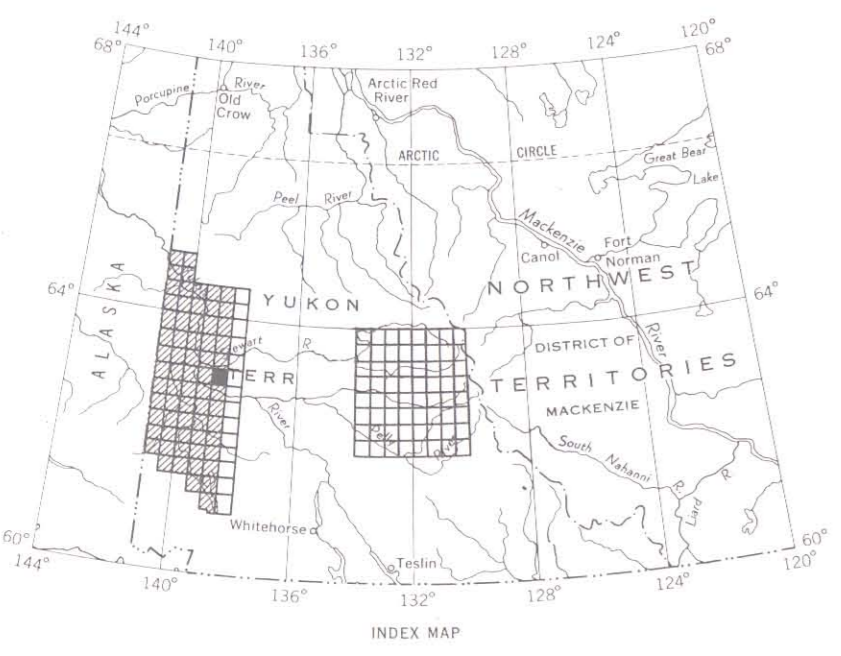
The planimetry for this map was obtained from topographical map sheets published by the Department of Energy, Mines and Resources



The magnetic data on this map were compiled from information recorded along the flight lines shown. The anomalies expressed by the magnetic contours are dependent on the variable magnetic intensities of the underlying rocks, and may be due to conditions near, or at unknown depths below the surface. High magnetic anomalies normally indicate the presence of basic rocks, such as diabase, gabbro, or serpentine, which have a relatively high iron content, but in special instances may be due, or partly due, to concentrations of magnetic ore minerals. By means of the magnetic anomalies, various rock bodies or structural features, such as faults or folds, may be traced into, or across, areas of few or no outcrops. In many instances, however, no interpretation of particular anomalies may be possible without further geological information.

GEOPHYSICS PAPER 4320  
SCROGGIE CREEK  
YUKON TERRITORY  
SHEET 115  $\frac{0}{2}$

012839



### ISOMAGNETIC LINES (absolute total field)

- 500 gammas
- 100 gammas
- 20 gammas
- 10 gammas
- Magnetic depression
- Flight lines
- Flight altitude: nominally 1000 feet above ground level where terrain permitted