

WHITE R

SAMPLE No. 15001 to 15015

N.T.S. 11504

PHOTO A12066-293

SAMPLER W. HAMILTON

PROJECT: VICTOR OEX

SCALE: 1" = 1/2 mile

DATE: May 30

GEOGRAPHIC LOCATION: SW of Junction of White & Yukon R.

SHEET 2 of 2

SAMPLE LOC PLOTTED

VALUES "

GEOLOGY "

REMARKS:

White & Yukon R.



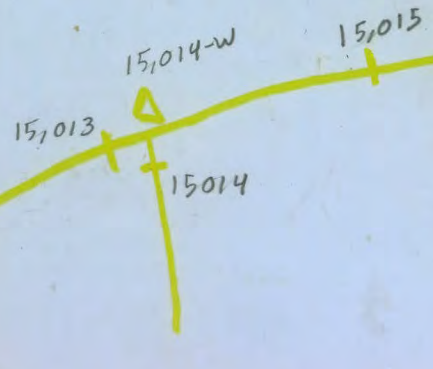
W.H.  
11504

012862

White

R.

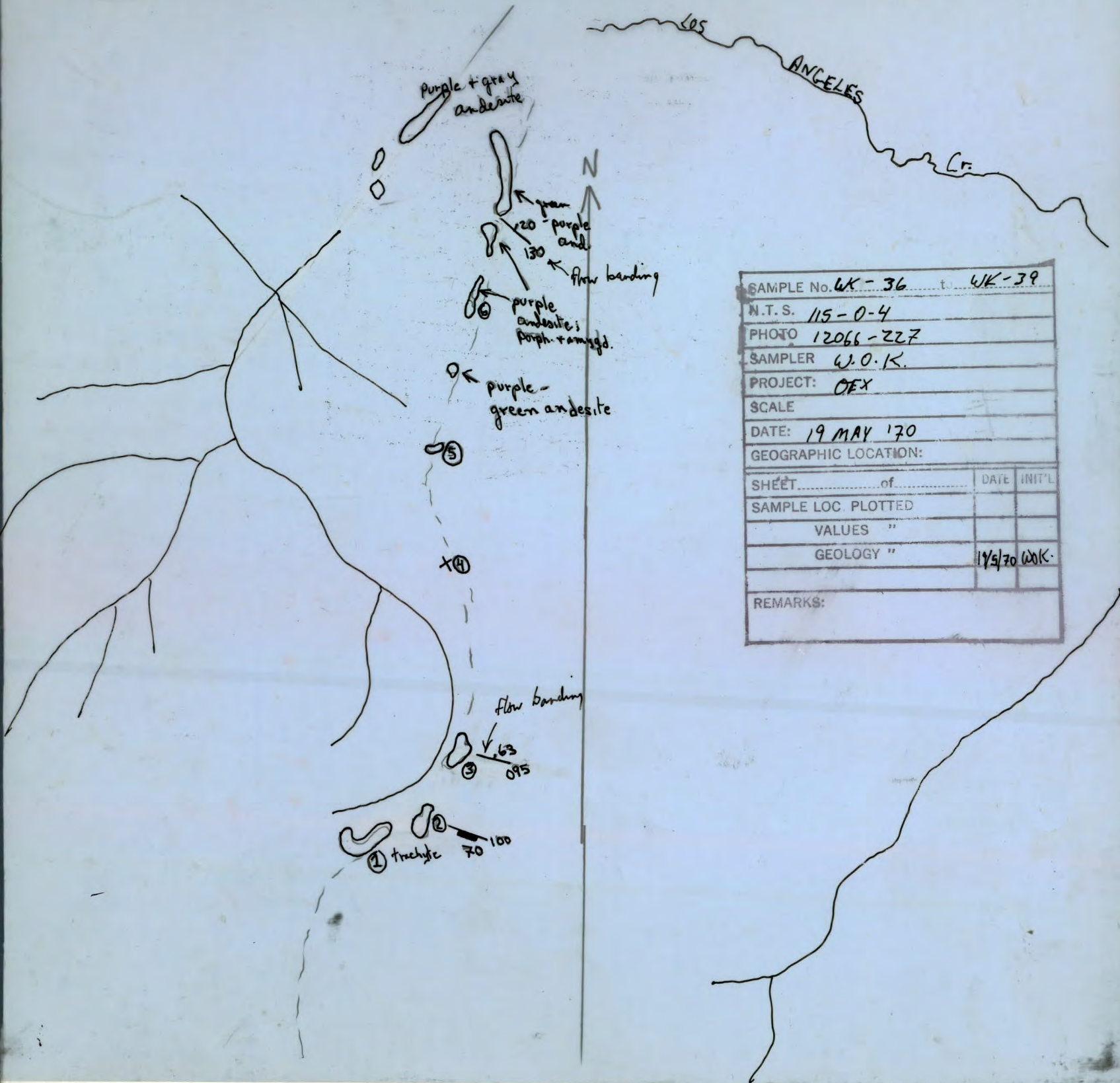
SAMPLE NO.	45001	to 15015
N. S.	11504	
PHOTO	A12066-420	
SAMPLER	W. HAMILTON	
PROJECT	VICTOR OEX	
SCALE	1" = 1/2 mile	
DATE	May 30	
GEOGRAPHIC LOCATION	SW of Junction of White + Yukon	
SHEET	1	of 2
SAMPLE LOC PLOTTED	JUL	W.H.
VALUES	"	
GEOLOGY	"	
REMARKS:	"	



YK. R.

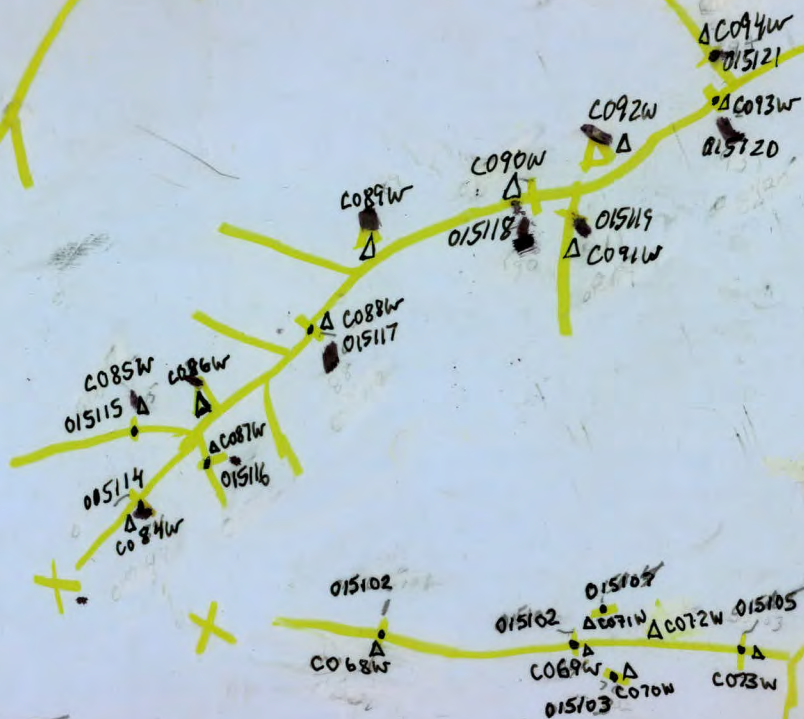
Sample	Width	Flow	Org.	Sed.	Remarks
15013	4.0	S	0	St.	
15014	2.0	m	0	St.	
15015	3.0	m	0	St.	
Sample	Width	Flow	Org.	Sed.	Remarks
15001	2.0	m	0	St.	
15002	2.0	m	0	St.	
15003	1.0	m	0	St.	
15004	0.5	m	+	St.	
15005	3.0	m	0	St.	
15006	3.0	m	0	St.	
15007	3.0	m	0	St.	
15008	1.5	m	0	St.	
15009	4.0	m	0	Sd	
15010	2.0	m	+	St.	
15011	4.0	m	0	Sd	
15012	1.5	m	0	Sd	

W.H.  
11504



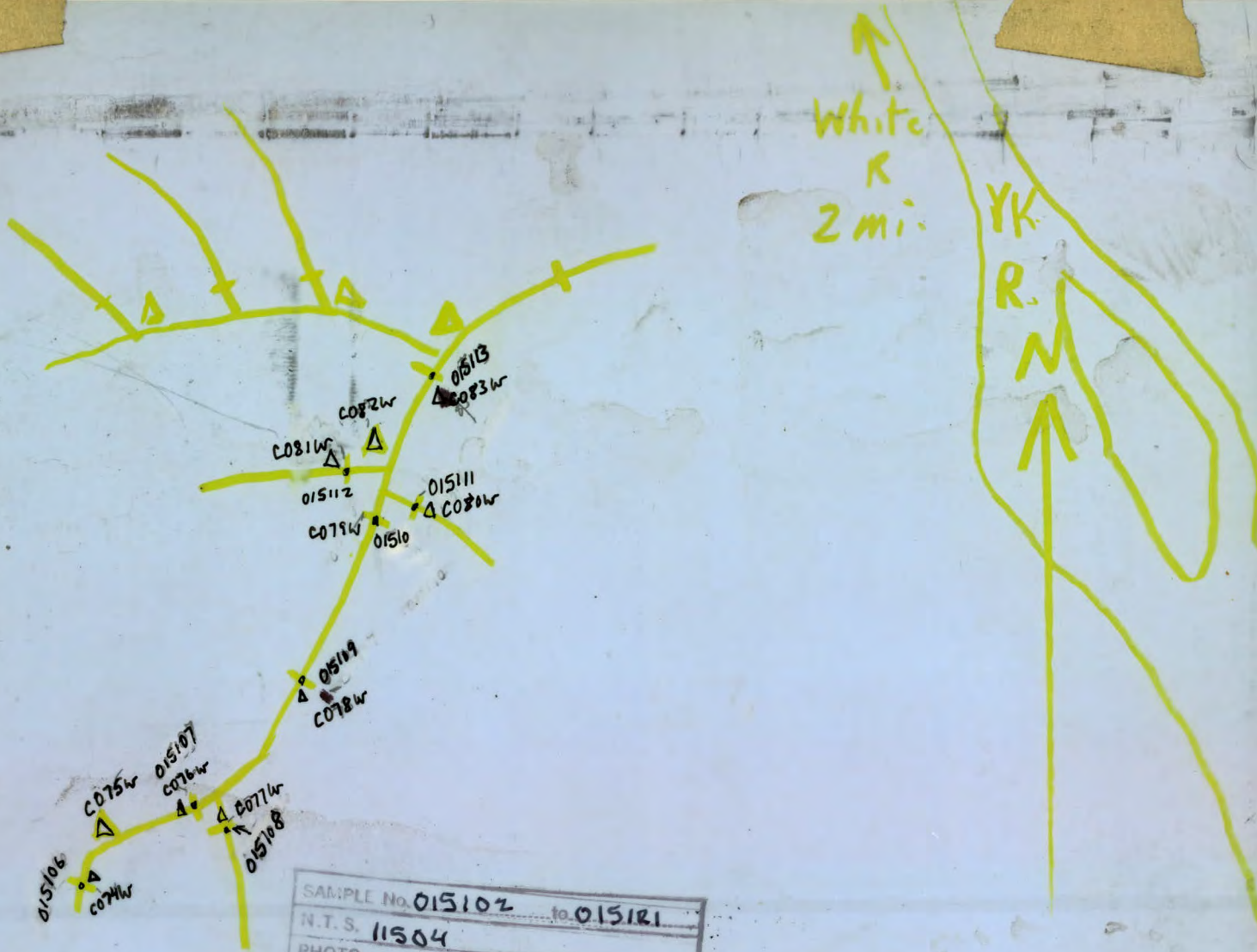
SAMPLE No. WK-36 to WK-39		
N.T.S. 115-0-4		
PHOTO 12066-227		
SAMPLER W.O.K.		
PROJECT: OEX		
SCALE		
DATE: 19 MAY 1970		
GEOGRAPHIC LOCATION:		
SHEET	of	DATE INIT'L
SAMPLE LOC. PLOTTED		
VALUES "		
GEOLOGY "		
		19/5/70 WOK.
REMARKS:		

YK. R. 2 Mi



SAMPLE No. 015202		to 01521	
N.T.S. 11504			
PHOTO 12066-294			
SAMPLER C. Ollie			
PROJECT: V-DEX			
SCALE			
DATE: 30 MAY '70			
GEOGRAPHIC LOCATION: W. of YK R.			
SHEET	of	DATE	IN/PL
SAMPLE LOC PLOTTED		3/1/70	WOK.
VALUES	"		
GEOLOGY	"		
REMARKS:			

11504  
C. Ollie



SAMPLE No 015102 to 015121	
N.T.S. 11504	
PHOTO 12066-421	
SAMPLER C. Ollie	
PROJECT: V OEX	
SCALE	
DATE: 30 MAY 20	
GEOGRAPHIC LOCATION: W of YK. R.	
SHEET	DATE
SAMPLE LOG PLOTTED	INIT'L
VALUES "	WORK
GEOLOGY "	
REMARKS:	

C. Ollie

11504

SAMPLE No.	WK-23 to WK-35
N.T.S.	115-0-4
PHOTO	A-12069-437
SAMPLER	WOK
PROJECT:	OEX
SCALE	
DATE:	18 MAY '70
GEOGRAPHIC LOCATION:	105
SHEET	of
DATE	INIT'L
SAMPLE LOC. PLOTTED	
VALUES "	
GEOLOGY "	WK
REMARKS:	SNOW!

SAMPLE No.	OLB-13 to OLB-55
N.T.S.	115-0-4
PHOTO	12069-437
SAMPLER	G. Bill
PROJECT:	OEX
SCALE	
DATE:	18 MAY '70
GEOGRAPHIC LOCATION:	
SHEET	of
DATE	INIT'L
SAMPLE LOC. PLOTTED	
VALUES "	
GEOLOGY "	
REMARKS:	Soil mostly permafrost Soil samples every 500'

ANGELES

Creek

A 12069 - 437

bleached  
trachytic rock  
± sy. + porph.  
Syenite

OLB-55  
Syenitic  
INTRUSIVE  
bio-grt-schist

3700'  
+

3900'  
+

bio-syenite-grt  
Schist  
65'  
135'

contact  
Rr  
OLB-13

N

X  
DD

⑦

⑥

⑤

④

③

②

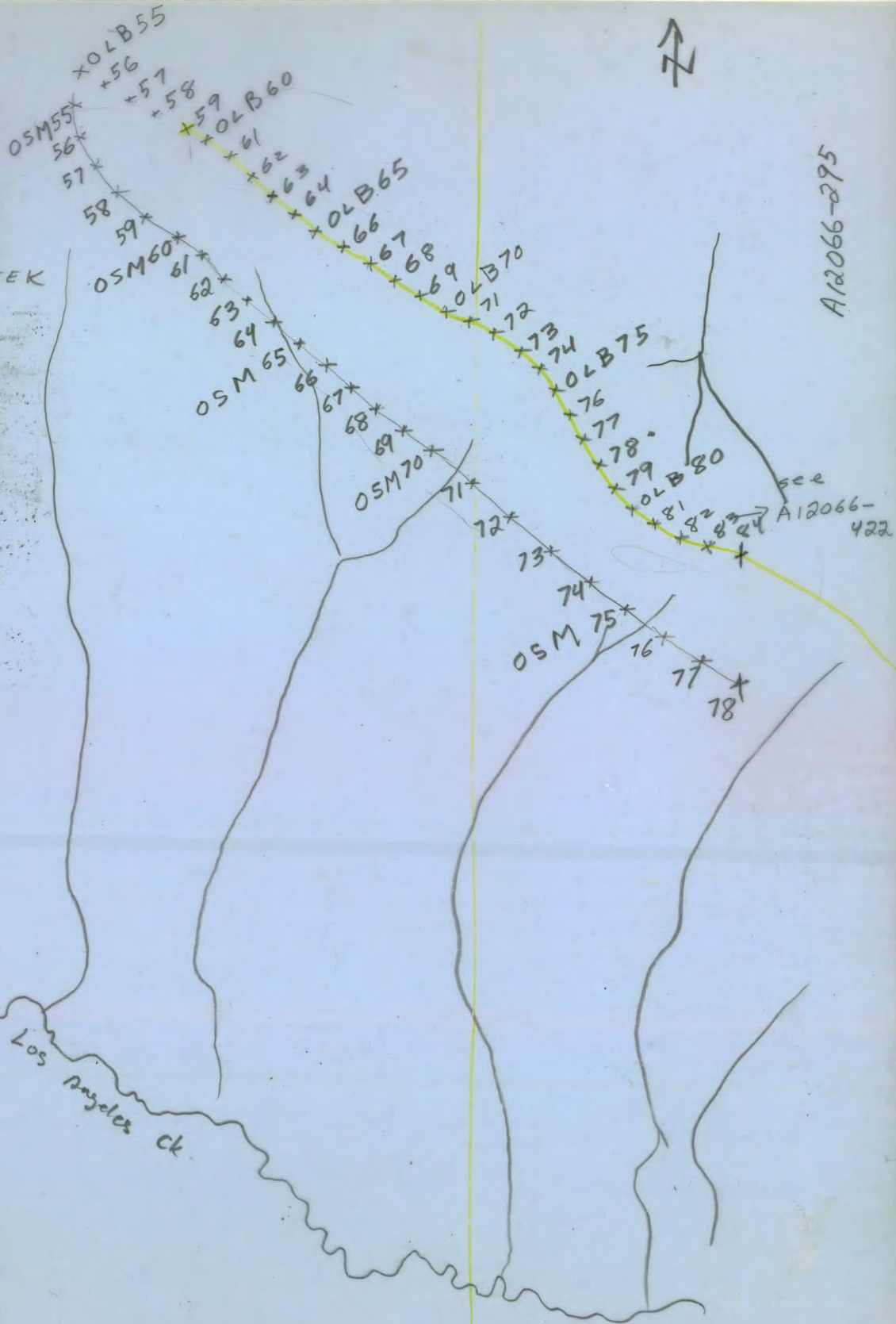
①

OLB 55 to OLB 108

SAMPLE	OSM 55 to OSM 86
N.T.S.	11504
PHOTO	A12066-295
SAMPLER	SAM McLOUD + LAWRENCE
PROJECT	VICTOR OEX
SCALE	1" = 1/2 mile
DATE	MAY 19
GEOGRAPHIC LOCATION	LOS ANGELES CREEK
NO. OF	2
SAMPLE LOC PLOTTED	
VALUES	
GEOLOGY	

REMARKS: Exact location of samples uncertain. Setout + pickup

at same place, but Lawrence took 54 samples + Sam 32.





11504  
OLB55 to OLB108

SAMPLE No. 05M55 to 05M86

N.T.S. 11504

PHOTO A12066-422

SAMPLERS SAM McLOUD, LAWRENCE  
BILL

PROJECT: VICTOR OEX

SCALE 1" = 1/2 mile

DATE: May 19

GEOGRAPHIC LOCATION: LOS ANGELES CREEK

SHEET 2 of 2

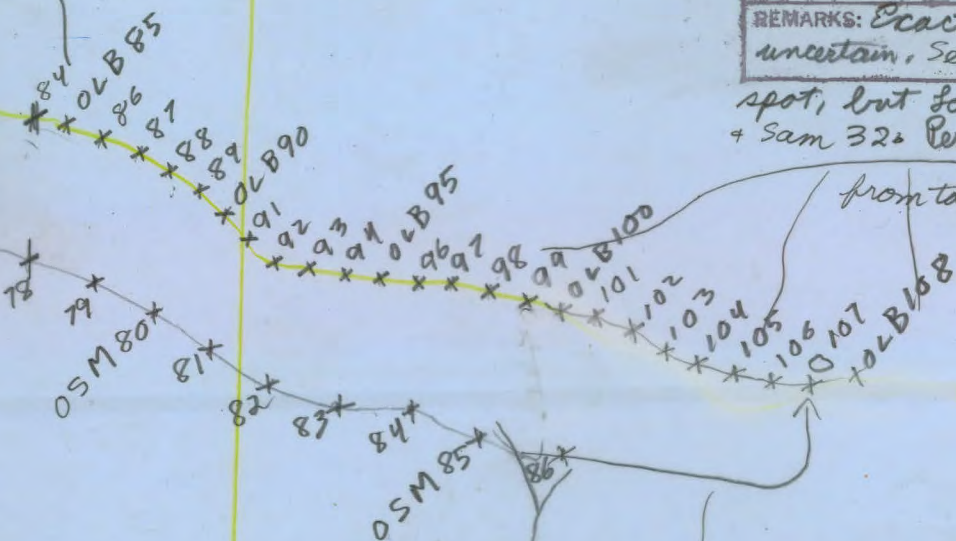
SAMPLE LOG PLOTTED

VALUES "

GEOLOGY "

REMARKS: Exact location of samples  
uncertain. Set out + pickup at same  
spot, but Lawrence took 54 samples  
+ Sam 32. Permafrost prevented Sam  
from taking some samples

A12066-295  
← see



LOS ANGELES CK.  
YUKON R.

0LB1 to 0LB13

SAMPLE No.	0WH1	0WH9
N.T.S.		
PHOTO	A12066-424	
SAMPLER	HAMILTON + BILL	
PROJECT:	VICTOR OEX	
SCALE	1" = .5 mile	
DATE:	MAY 17	
GEOGRAPHIC	LOS ANGELES CRK	
SHEET	1	1
SAMPLE LOC PLOTTED		
VALUES "		
GEOLOG		KD
REMARKS:	MAP 11504	

LOS ANGELES CREEK




A12066-424

YUKON RIVER

x 0LB13  
 x 0LB12  
 x 0LB11  
 x 0LB10  
 x 0LB9  
 x 0LB8  
 x 0LB7  
 x 0LB6  
 x 0LB5  
 x 0LB4  
 x 0LB3  
 x 0LB2  
 x 0LB1  
 x 0WH1  
 x 0WH2  
 x 0WH3  
 x 0WH4  
 x 0WH5  
 x 0WH6  
 x 0WH7  
 x 0WH8  
 x 0WH9

outcrop of  
 biotite schist



OSM31 to OSM54

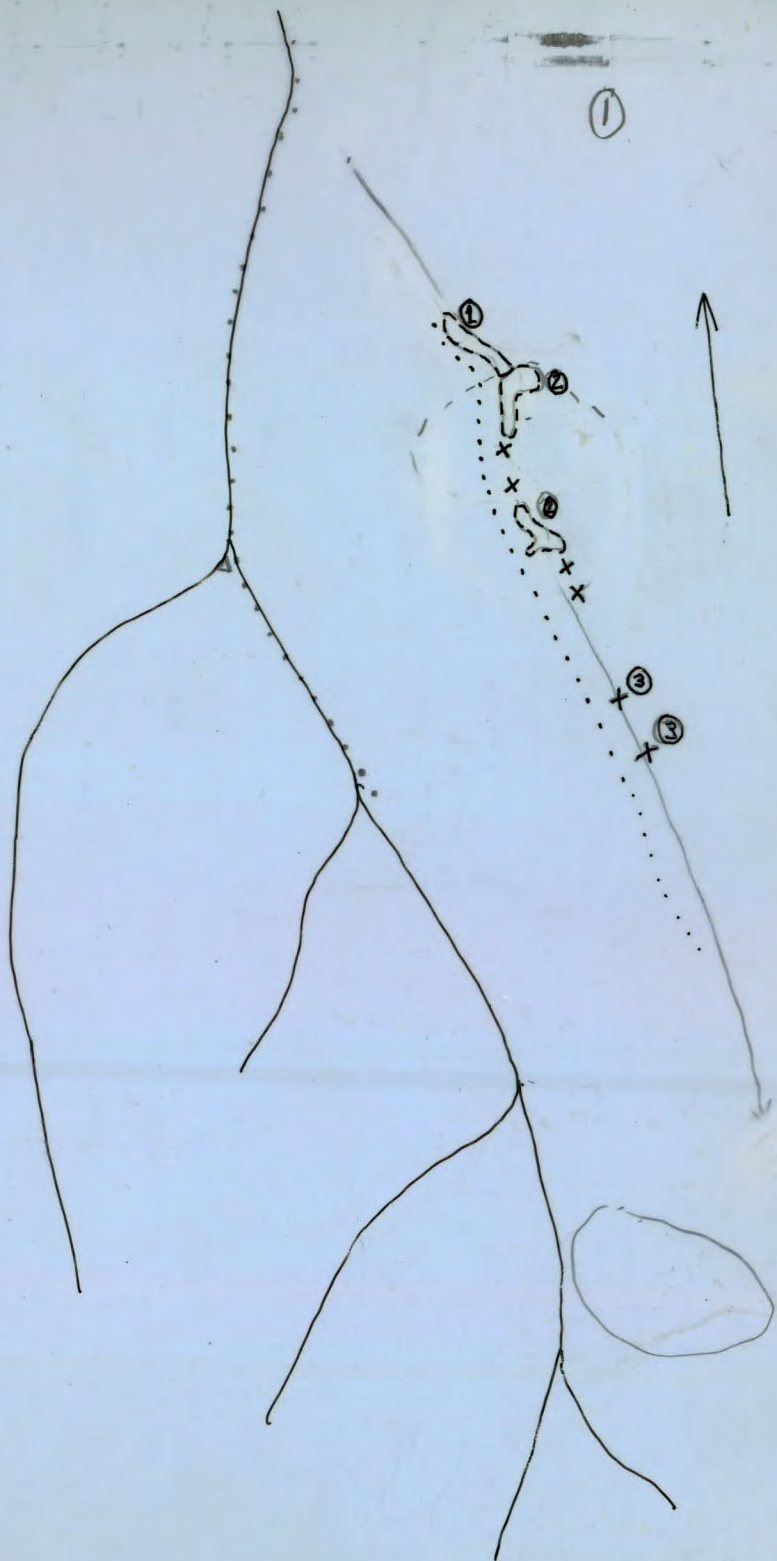
SAMPLE NO.	OWH10 to 29
N.T.S.	11504
PHOTO	A12105-192
SAMPLER	W. HAMILTON & S. McLOUD
PROJECT	VICTOR OEX
SCALE	1" = 1/2 mile
DATE	May 18
GEOGRAPHIC LOCATION: LOS ANGELES CREEK	
SHEET	1 of 1
DATE INI.	
SAMPLES PLOTTED	
VALVES	
GEOL. Y.	LD

A12105-192



SAMPLE	WK-16-WK-22
N.T.S.	115 04
PHOTO	12069433
SAMPLER	W.O.K.
PROJECT	
SCALE	
DATE	17 MAY '70
GEOGRAPHIC LOCATION	S of White R.
SHEET	
SAMPLE LOC PLOTTED	
VALUES	
GEOLOGY	WK
REMARKS:	

SAMPLE No.	05m-1 to 05m-32
N.T.S.	115-0-4
PHOTO	12069-433
SAMPLER	S. M. Cloud
PROJECT	OEX
SCALE	
DATE	17 MAY '70
GEOGRAPHIC LOCATION	S of White R.
SHEET	
SAMPLE LOC PLOTTED	
VALUES	
GEOLOGY	
REMARKS:	dots soil samples every 500'



SAMPLE No. OSM-1 to OSM-32

N.T.S. 115-0-4

PHOTO 12066-230

SAMPLER W. S. McCloud

PROJECT: OEX

SCALE

DATE: 17 May '70

GEOGRAPHIC LOCATION:

SHEET	DATE	INIT'L
SAMPLE LOC PLOTTED		
VALUES "		
GEOLOGY "		

REMARKS: dots  
soil sampling every 500'

SAMPLE No. WK-16 WK-22

N.T.S. 115-0-4

PHOTO 12066-230

SAMPLER WOK

PROJECT: OEX

SCALE

DATE: 17 May '70

GEOGRAPHIC LOCATION:

SHEET	DATE	INIT'L
SAMPLE LOC PLOTTED		
VALUES "		
GEOLOGY "		<u>WK.</u>

REMARKS:

