

SAMPLE No.		
N.T.S.	11505	
PHOTO	A 12069-376	
SAMPLER	M. Delich	
PROJECT:	Victor 60 Mi.	
SCALE		
DATE:	June 16 1920	
GEOGRAPHIC LOCATION:	8 Mi. West of Yukon R	
SHEET	1 of 3	
SAMPLE LOG - PLOTTED		
VALUES "		
GEOLOGY "		
REMARKS:		

32

31

hornblende
and biotite
rich schist
30 augen Schist ultra-
mafic.

29

granodiorite
minor porphyry
foliated

28

augen gneiss
epidote

27

foliated granodiorite

26

fol. gr. diorite

115NB

MD


012872

10 Mile Cr.

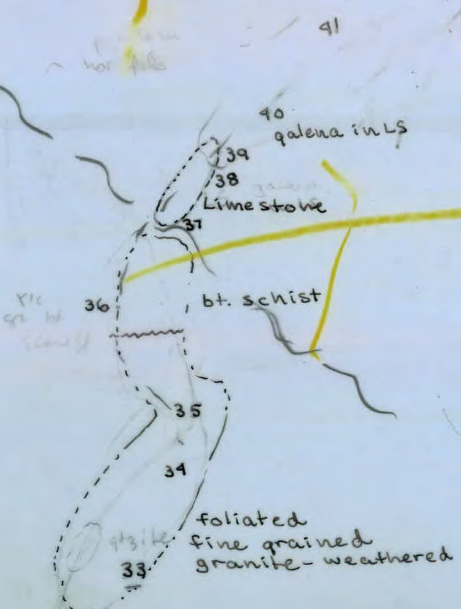
11506	
PHOTO	A 12069 - 378
SAMPLER	M. Delich
PROJECT	Victor - 60 Mi
SCALE	1:50,000
DATE	June 16 1970
GEOGRAPHIC LOCATION	8 Mi. west of Tulon Is.
SHEET	2 3
DATE INITI	
SAMPLE LOC PLOTTED	
VALUES	"
GEOLOGY	"
REMARKS	

N

MD




R44 pegmatite w. felds
R43 fluorite, galena,
R42 Moly. pyrite in hornfels



SAMPLE No.	
N.T.S.	11505
PHOTO	A 12069-423
SAMPLER	M. Delich
PROJECT:	Victor - 60 Mi.
SCALE	
DATE:	June 16 1970
GEOGRAPHIC LOCATION:	
SHEET	2 of 3
SAMPLE LOC. PLOTTED	11505
VALUES	
GEOLOGY	MD
REMARKS:	

46 weathered granite

N



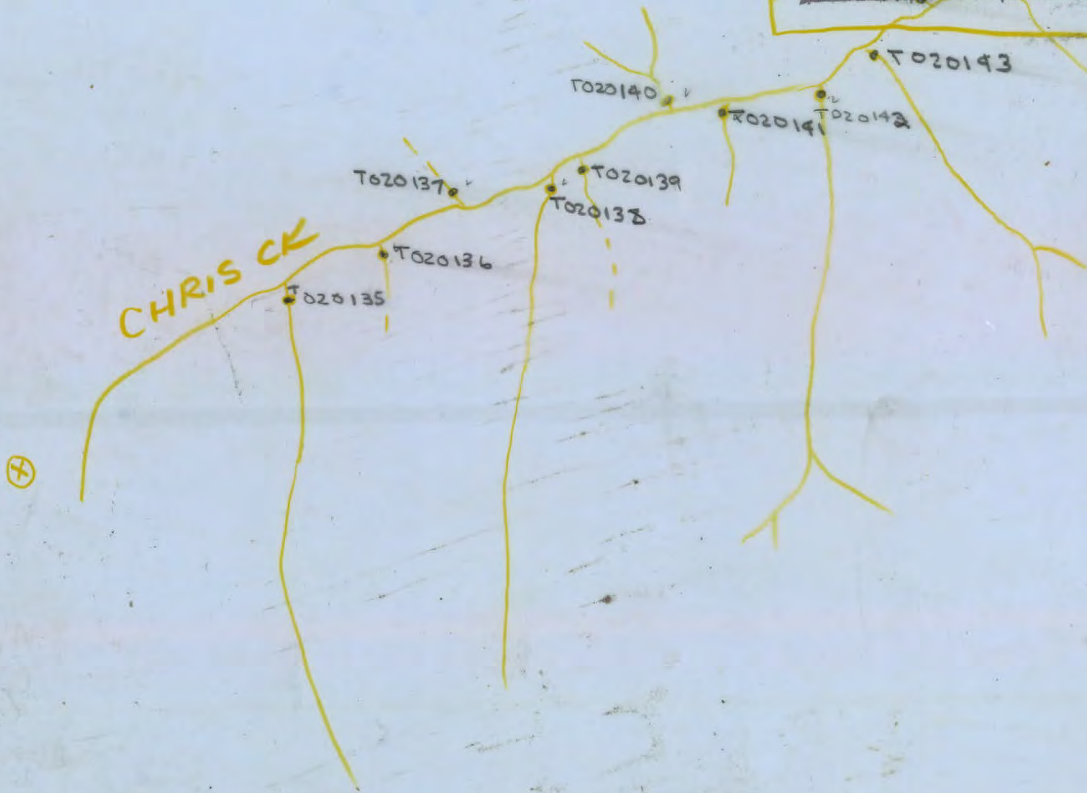
SAMPLE NO.	T020149	T020162
N.T.S.	11505	
PHOTO	A12000-413	
SAMPLER	M. Delich	
PROJECT	Victor	60 M.
SCALE	Topog. E.	
DATE	June 21 1970	
GEOGRAPHIC LOCATION:	Chris Cr	
SHEET	2	of 2
	DATE	INITIAL
SAMPLE LOC PLOTTED		
"VALUES"		
"GEOLOGY"		
REMARKS:		



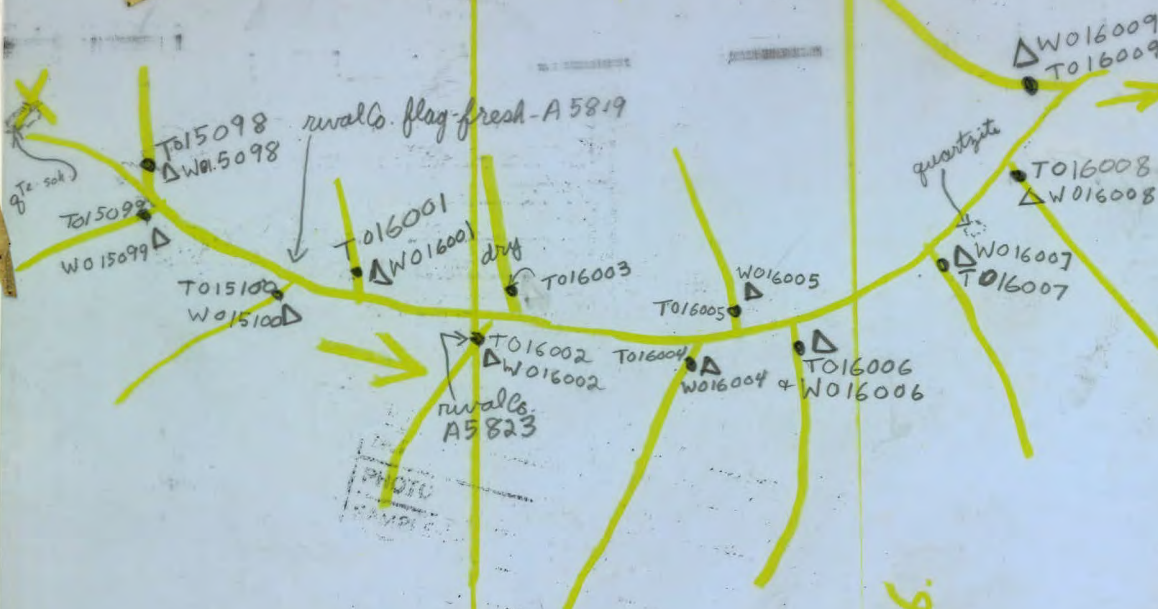
11505
 Mike D.
 2/6/70
 2 of 2

1206-113

SAMPLE NO.	T020135	T020148
N.T.S.	1.11505	
PHOTO	A12966-287	
SAMPLER	M. Delich	
PROJECT:	Victor	60 Mi
SCALE		T020148
DATE:	June 21	1970
GEOGRAPHIC LOCATION:	Chris Cr	
SHEET	1	of 2
SAMPLE LOC. PLOTTED		
VALUES		
GEOLOGY		T020148
REMARKS:		T020145
	T020144	



11505
 Mike D
 2/6/70
 10/2



SAMPLE No.	T015098	to T015100
N.T.S.	and T016001 to T016018	
PHOTO	A12851-391	
SAMPLER	W. HAMILTON	
PROJECT:	VICTOR OEX	
SCALE	1" = 1/2 mile	
DATE:	June 6	
GEOGRAPHIC LOCATION:	3 miles E. of 10 mile creek S. end of 10 mile creek	
SHEET	1 of 2	DATE
SAMPLE LOG PLOTTED		
VALUES		
GEOLOGY		June 6 W.H.
REMARKS:		

115N8

10 mile Creek
 ← 2 miles
 Excelsior creek
 → 5 miles

LOCATION: Between
 mile South end of Ten
 Creek and Excelsior Creek.
 Flows into Excelsior Creek.

139° 58'

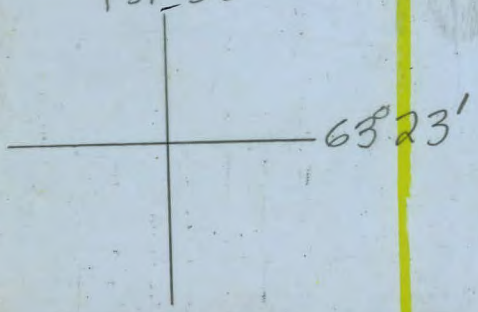


Photo 12069-426.

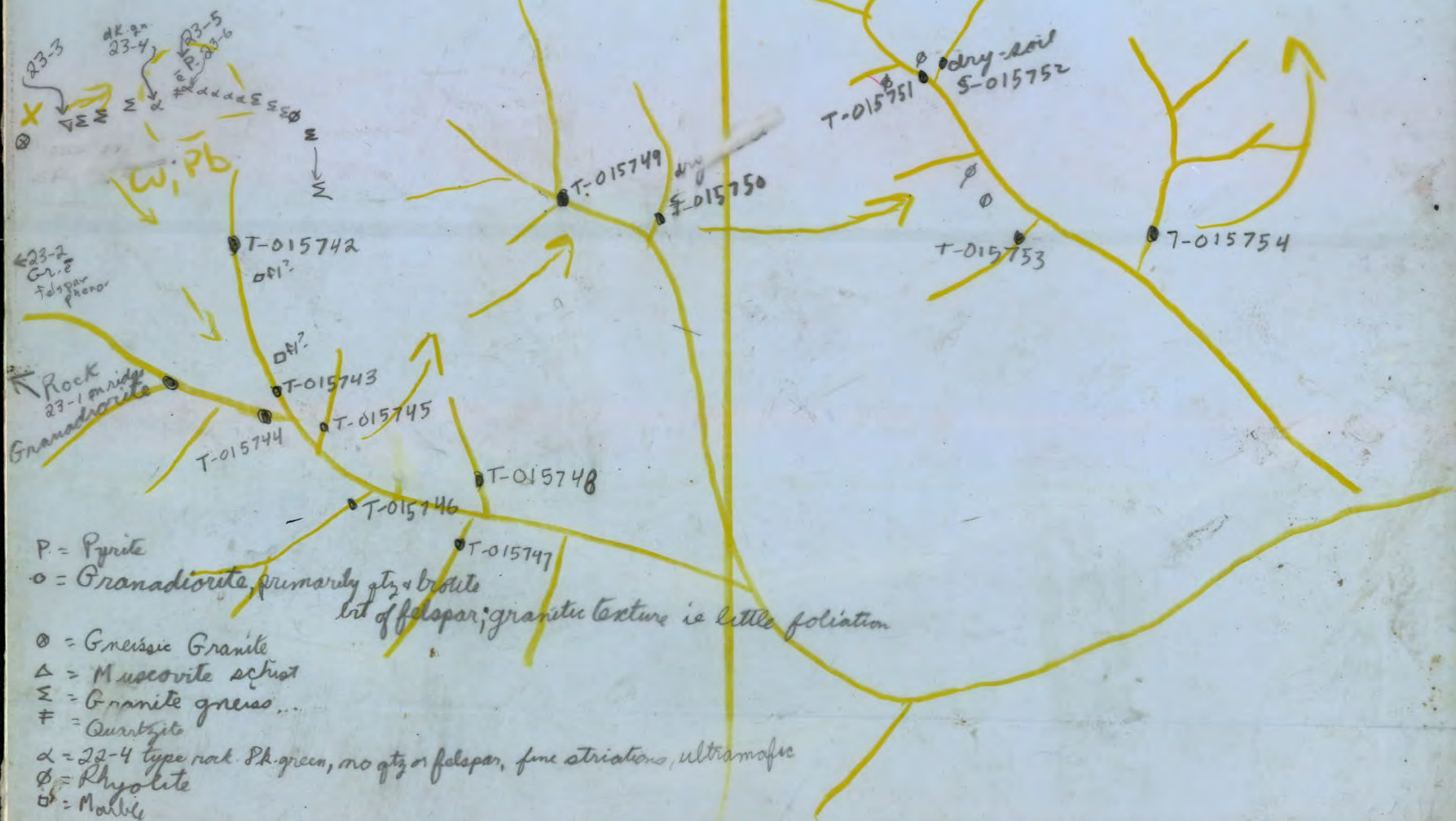
11505

W.H.

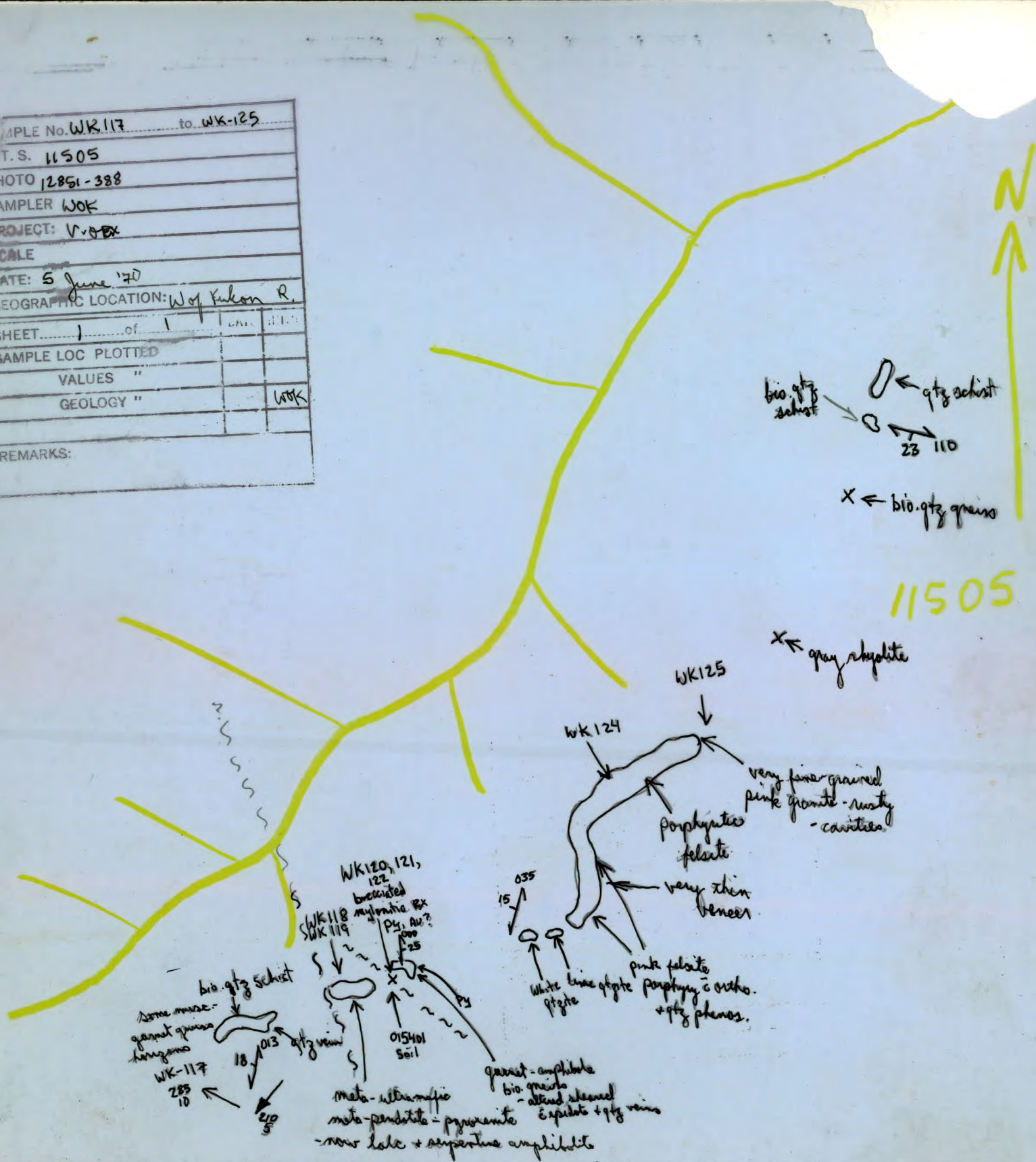
115N8
W.H

SAMPLE No. E-015742 to E-015754	
NEE S. 11505	
PHOTO 12BSL-389	
SAMPLER W.H.	
PROJECT: VORX	
SCALE	
DATE: 23 June 70	
GEOGRAPHIC LOCATION: N of Excelsior	
SHEET 1 of 1	UAIL INIT'L
SAMPLE LOC PLOTTED	WH
VALUES "	
GEOLOGY "	
REMARKS:	

N
↑
11505
Pickup.



SAMPLE No. WK 117	to WK-125		
T.S. 11505			
PHOTO 12851-388			
SAMPLER WOK			
PROJECT: V.O.P.			
SCALE			
DATE: 5 June '70			
GEOGRAPHIC LOCATION: W of Kelson R.			
SHEET 1 of 1	Lat.	Long.	
SAMPLE LOC PLOTTED			
VALUES "			
GEOLOGY "			WOK
REMARKS:			



SAMPLE No.	T-015296	T-016112
N.T.S.	11505	
PHOTO	A12069-424	
SAMPLER	S-MacLeod	
PROJECT:	VICTOR OEX	
SCALE	1" = 1/2 mile	
DATE:	June 6	
GEOGRAPHIC LOCATION:	Flows East into the Yukon River 2 miles above mouth of Excelsior Creek	
SHEET	1	OF 2
SAMPLE LOG PLOTTED		
VALUES	"	
GEOLOGY	"	
REMARKS:		

Yukon R ~ 2 mi.

Flows East into the Yukon River
2 miles above mouth of
Excelsior Creek

M.A.

139° 55'

63° 25'

T-015296

W-015296

T-015297

W-015297

T-015298

W-015298

T-016100

T-016101

T-016103

W-016103

T-016102

W-016102

T-016105

T-016106

11505

LOCATION: Flows East into the
Yukon River - 2 miles North of the
mouth of Excelsior Creek.

11505

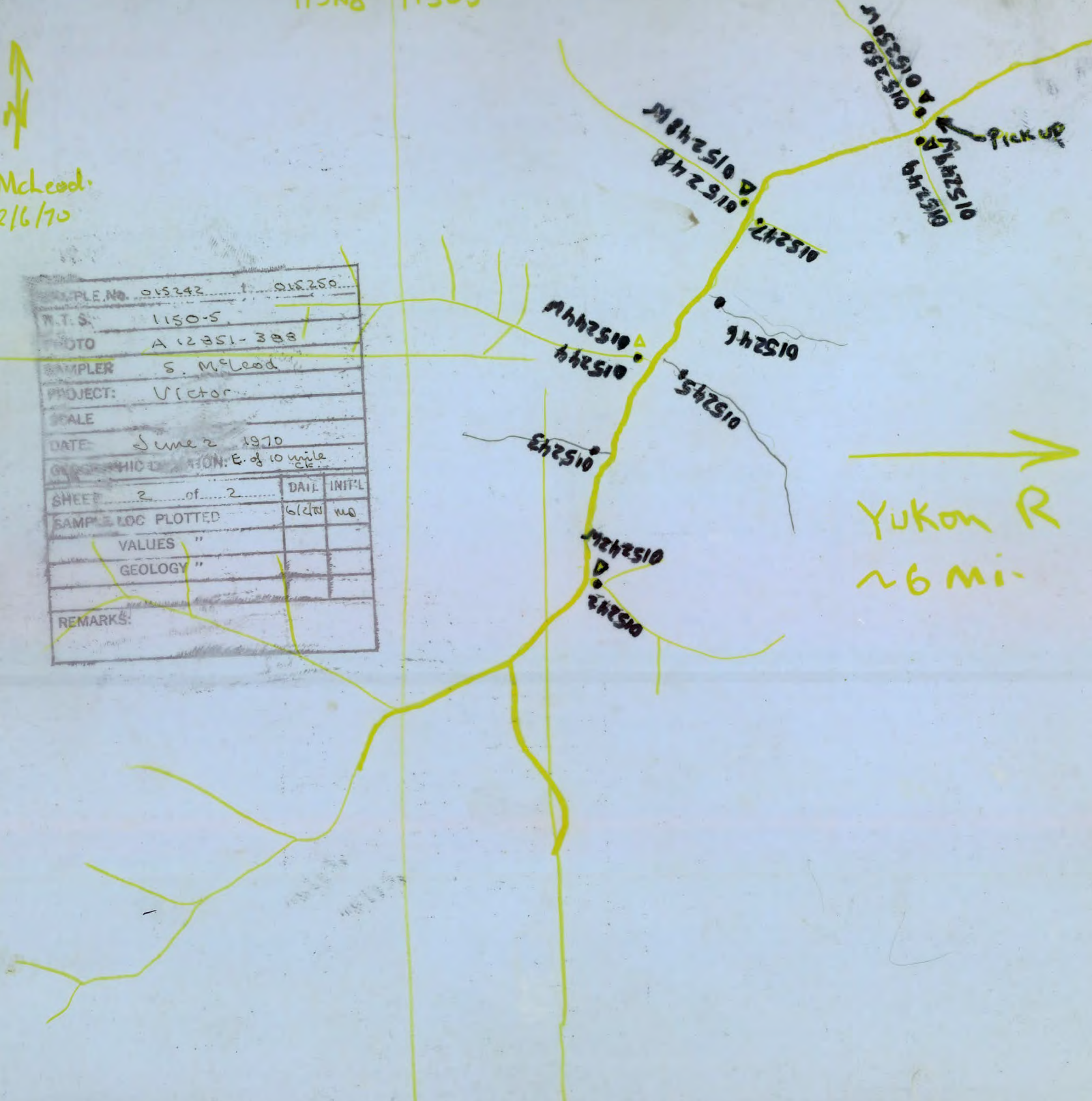
S.M.

115N8 11505



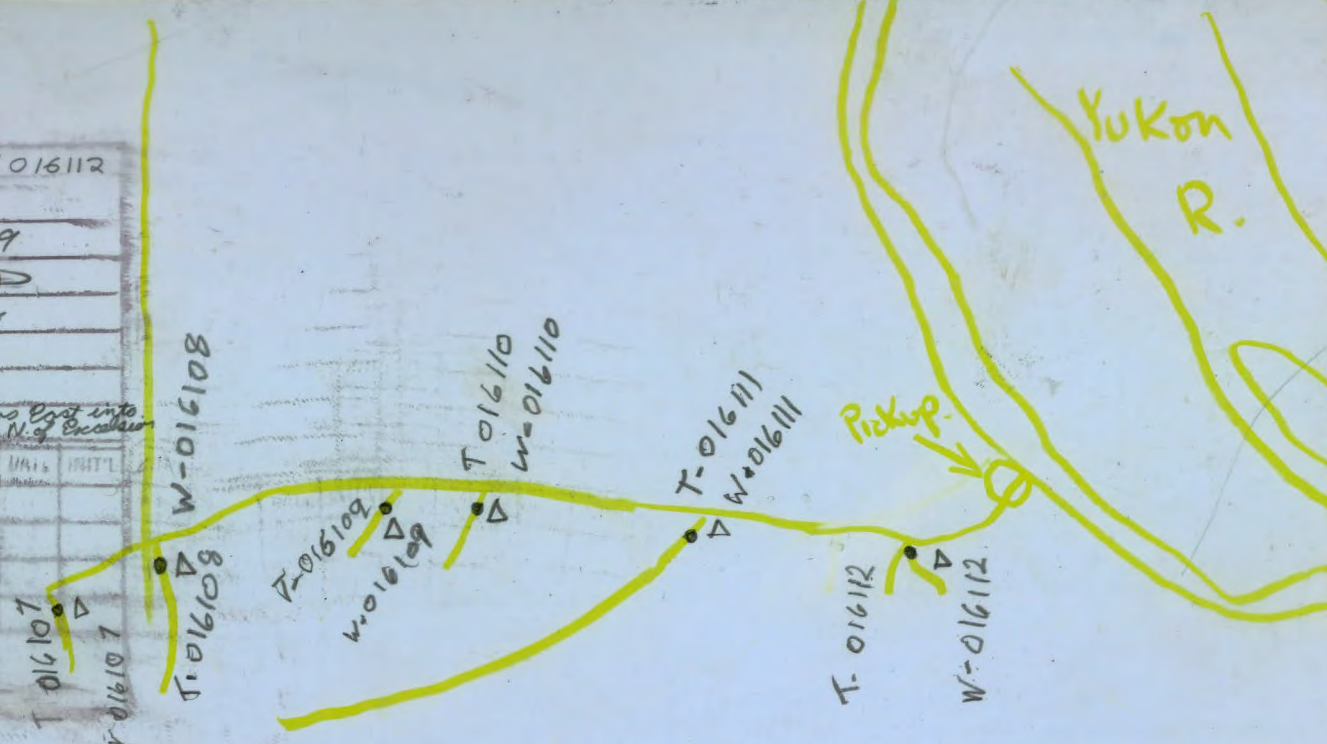
McLeod
2/6/70

SAMPLE NO. 015242		015250	
N.T.S. 1150-5			
PHOTO A 12351-388			
SAMPLER S. McLeod			
PROJECT: Victor			
SCALE			
DATE: June 2 1970			
GEOGRAPHIC LOCATION: E. of 10 mile			
SHEET 2 of 2		DATE	INIT'L
SAMPLE LOG PLOTTED		6/20	mo
VALUES "			
GEOLOGY "			
REMARKS:			



Yukon R
~6 mi.

SAMPLE No.	T-015296	T-016112
N.T.S.	11505	
PHOTO	A12066-239	
SAMPLER	S. McLOVD	
PROJECT:	VICTOR OEX	
SCALE	1" = 1/2 mile	
DATE:	June 6	
GEOGRAPHIC LOCATION:	Flows East into Yukon. N. of Excelsior	
SHEET	2	of 2
SAMPLE LOC. PLOTTED		
VALUES	"	
GEOLOGY	"	
REMARKS:		



LOCATION: Flows East into the Yukon River. 2 miles North of the mouth of Excelsior Creek.

Photo 12065-424

11505
S.M.

SAMPLE No.	T-015737 to	
N.T.S.	11505	
PHOTO	12066-283	
SAMPLER	M.D. W.H.	
PROJECT:	V-JEX	
SCALE		
DATE:	21 June '70	
GEOGRAPHIC LOCATION	EXCEL 10R CR E. C.	
SHEET	3	3
SAMPLE LOC PLOT		MD
VALUES		
GEOLOGY		
REMARKS:		

12066-238



↑
 N
 Geol.
 11505
 W.H.
 21/6/70

12066-238

DONE BY WH T-015780

T-015724

T-015725

T-015723

DROP

OFF

IN

CREEK

W-015721

T-015721

SAMPLE No.	6-015721 + 6-015726
NET S.	11505
PHOTO	12066-238
SAMPLER	M.W.H
PROJECT	VOEX
SCALE	
DATE	21 June 1970
GEOGRAPHIC LOCATION	Encelwigo Oil
SHEET	1 of 3
SAMPLE LOC PLOTTED	M.D
VALUES	"
GEOLOGY	"
REMARKS:	



11505
with
21/6/70

12066-233

SAMPLE NO. E-015727 to E-015736	
N.T.S. 11505	
PHOTO /2066-238	
SAMPLER A. W.H.	
PROJECT: VOEX	
SCALE	
DATE: 21 June 1970	
GEOGRAPHICAL LOCATION: EXCELSIOR CR.	
SHEETS 2 of 3	DATE: WE 21-5-21-11
SAMPLE LOC PLOTTED	MD
VALUES	
GEOLOGY	
REMARKS:	

Pyrite and uraniferous black
oolite-like appearance observed (Chalcopyrite?)
in considerable quantities. Contact
area between biotite schist & intrusion
granite?
WE 21-5-21-11

21-1 → 21-4
P. in quartzite. Bit of CaCO₃ in rocks. Some
weathering on rock

Diolite
O = quartzite schist
b. =
* = quartzite
P. = Pyrite

11505-
W.H.
21/6/70
N

12066-236