

T-015755 to T-015769

N.	15013
PHOTO	A12069-408
SAMPLER	W. HAMILTON
PROJECT	VICTOR OEX
SCALE	1" = 1/2 mile
DATE	JUNE 24/1970
GEOGRAPHIC LOCATION	GARNER CREEK
SHEET	1 2
SAMPLE LOC	
VALUES	
GEOLOGY	
REMARKS:	

N

15013
W.H.



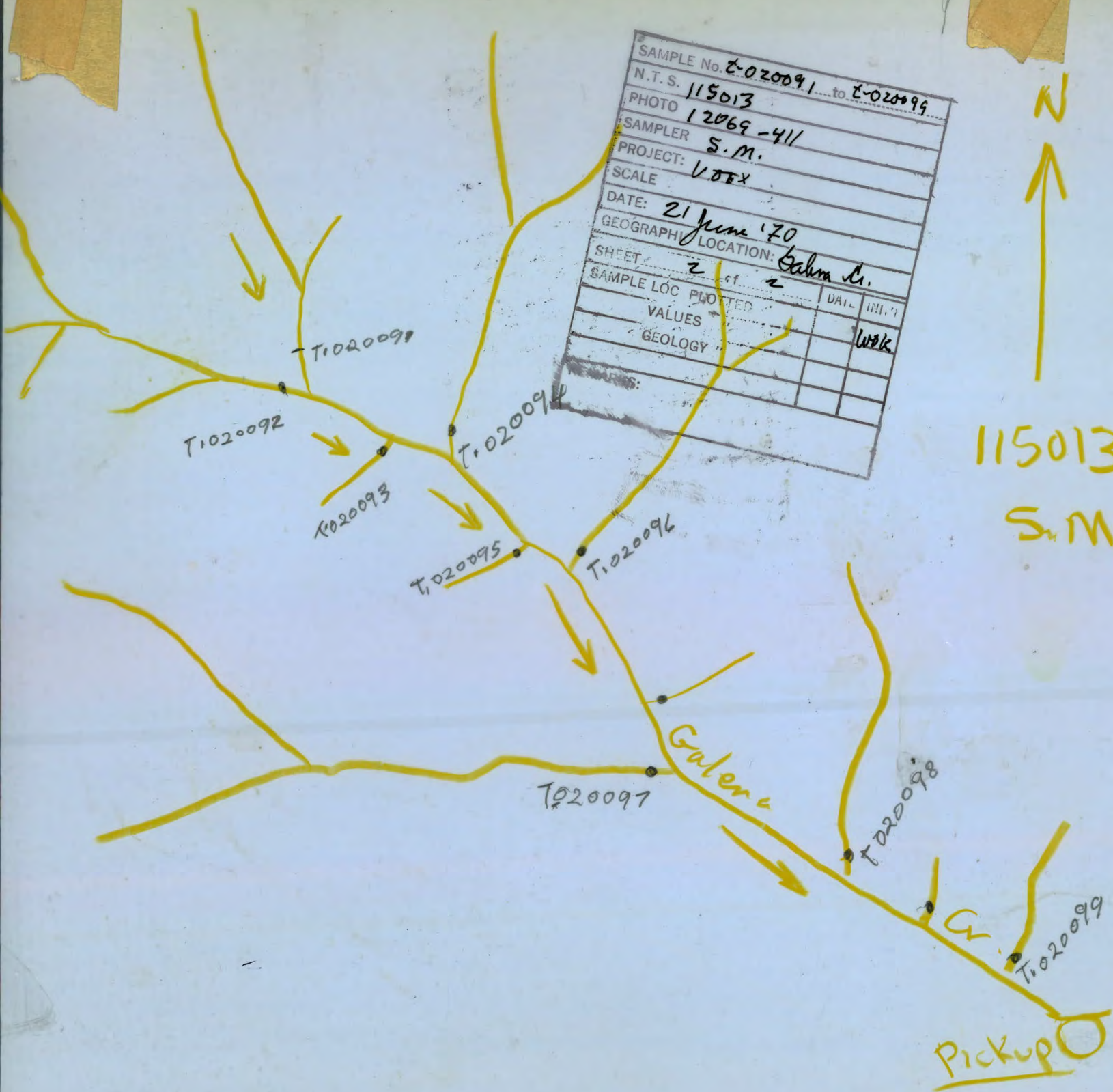
+ = Granite gneiss

012891

SAMPLE No.	2-020091 to 2-020099	
N.T.S.	115013	
PHOTO	12069-411	
SAMPLER	S.M.	
PROJECT:	VDFX	
SCALE		
DATE:	21 June '70	
GEOGRAPHIC LOCATION:	Galena Cr.	
SHEET	2	of 2
SAMPLE LOC. PLOTTED		DATE
VALUES		INIT.
GEOLOGY		
REMARKS:		

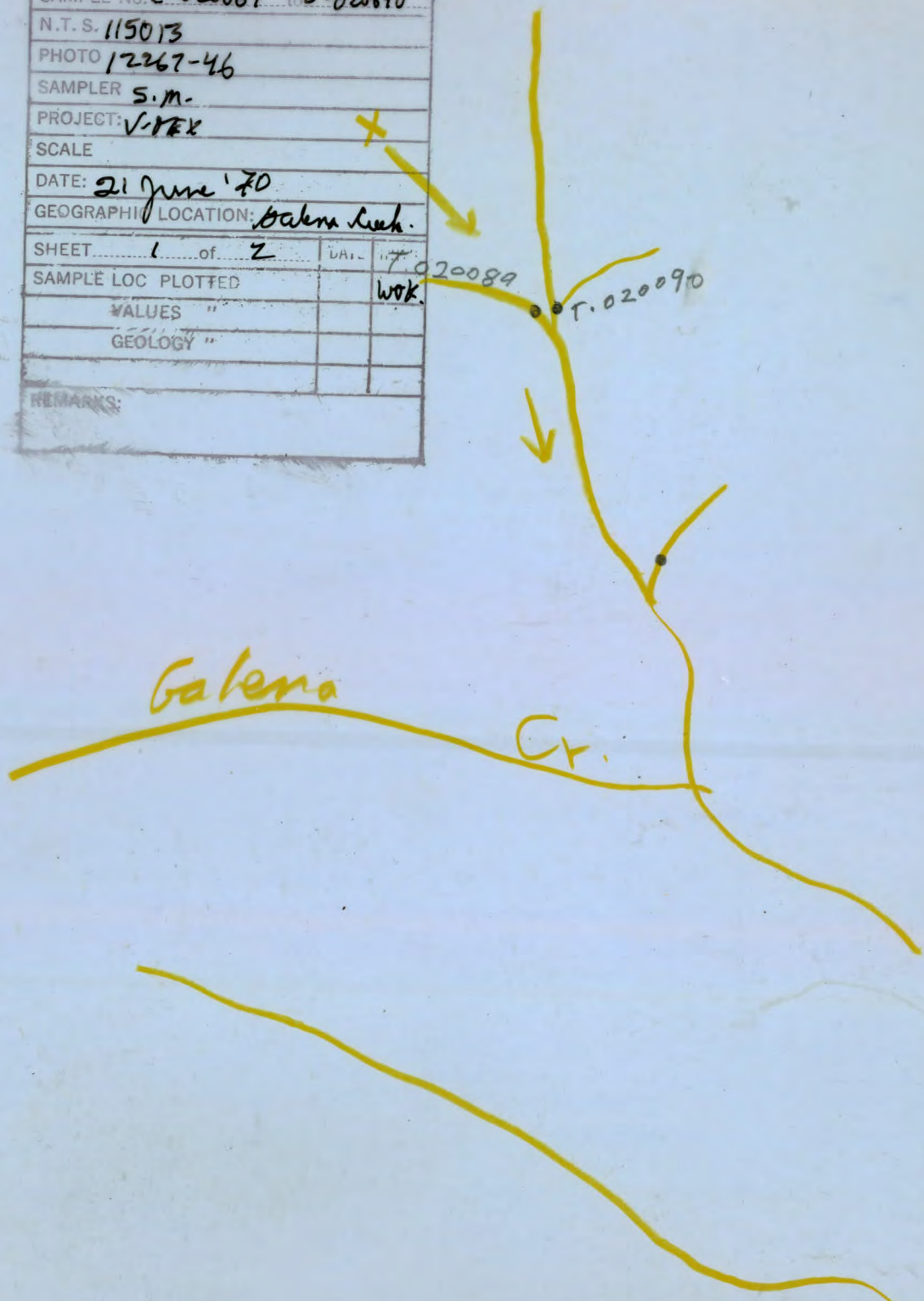
N
↑

115013
S.M.




SAMPLE No. <i>L-020089</i> to <i>L-020090</i>			
N.T.S. <i>115013</i>			
PHOTO <i>12267-46</i>			
SAMPLER <i>S.M.</i>			
PROJECT: <i>V-TEX</i>			
SCALE			
DATE: <i>21 June '70</i>			
GEOGRAPHICAL LOCATION: <i>Galena Creek</i>			
SHEET	<i>1</i>	of	<i>2</i>
SAMPLE LOC PLOTTED			<i>Wok.</i>
VALUES	"		
GEOLOGY	"		
REMARKS:			

N
↑
115013
S.M.



SAMPLE No. E-017310 to E-017319			
N.T.S. 115013			
PHOTO 12267-44			
SAMPLER L.C.			
PROJECT V.OEX			
SCALE			
DATE: 21 June '70			
GEOGRAPHIC LOCATION: Galena Li.			
1	2	DATE	INIT'L
SAMPLE LOC PLOTTER			
VALUES "T. 017309			WMS
GEOLOGY "			
REMARKS:			



115013

6

SAMPLE No. 017316		to	
N.T.S. 115013			
PHOTO 12069-412			
SAMPLER L.C.			
PROJECT VOF			
SCALE			
DATE: 21 June 1970			
GEOGRAPHIC LOCATION: Galena Li.			
SHEET 2 of 21		DATE	INIT'L
SAMPLE LOC PLOTTED			WOK
VALUES "			
GEOLOGY "			
REMARKS:			




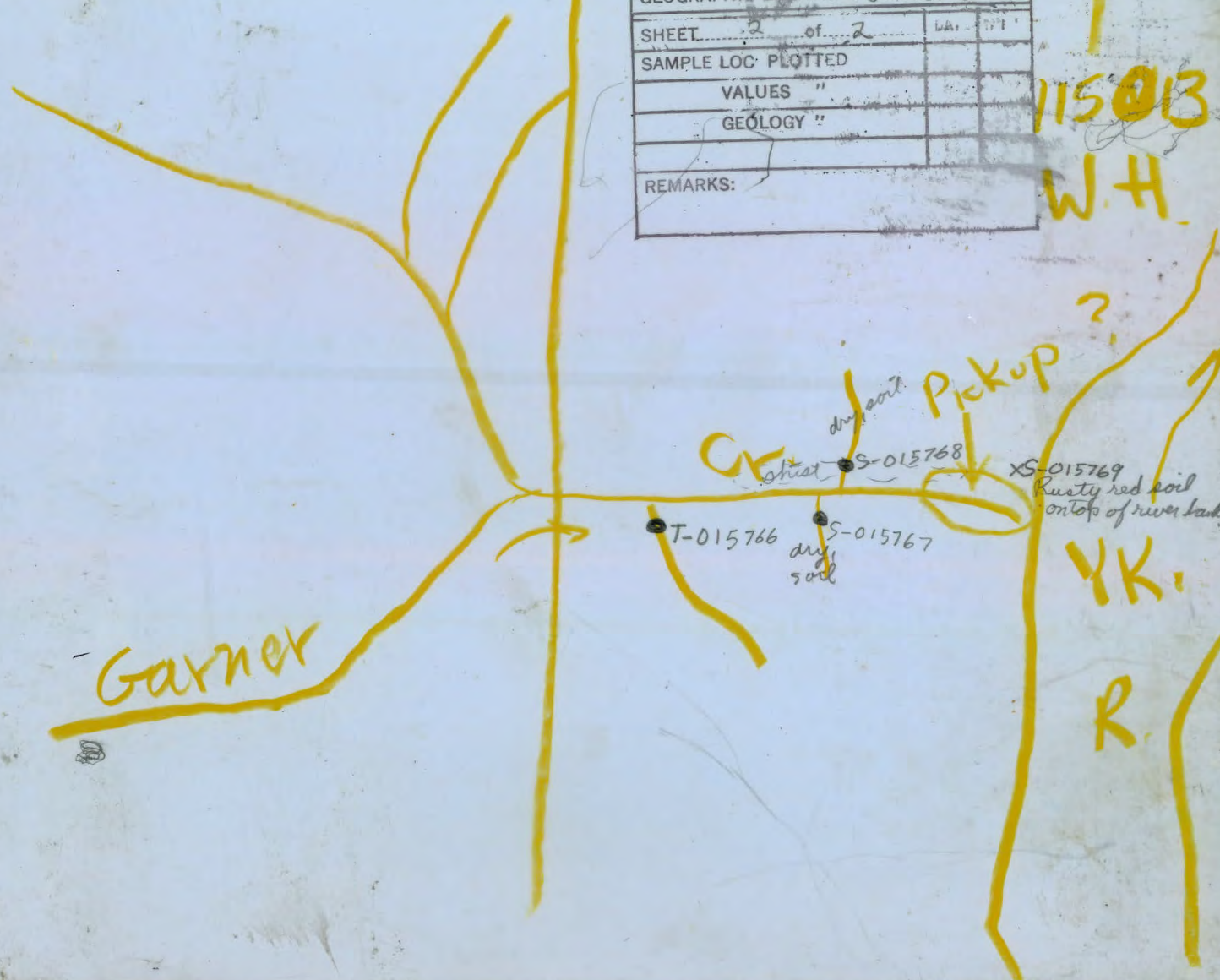
Photo 12069-408

SAMPLE No. T-015755 to T-015769	
N.T.S. 115013	
PHOTO A12066-255	
SAMPLER W. HAMILTON	
PROJECT: VICTOR O. EX	
SCALE " = 1/2 mile	
DATE: JUNE 24/1970	
GEOGRAPHIC LOCATION: Garner Creek	
SHEET 2 of 2	DATE
SAMPLE LOC. PLOTTED	
VALUES "	
GEOLOGY "	
REMARKS:	

N
↑

115013

W.H.



YK.


R.

②

SAMPLE No.	T-020330 to 020345
N.T.S.	1:5013
PHOTO	A+2066-256
SAMPLER	↳ CARVICK
PROJECT	HISTORICAL
SCALE	1" = 1/2 mile
DATE	June 24/70
GEOGRAPHIC LOCATION	Bell c/c
SHEET	2 of 3
SAMPLE LOC. PLOTTED	
VALUES	"
GEOLOGY	"
REMARKS:	

N
↑

115013
L.C.



③

SAMPLE No. T-020330 to T-020705	
N.F.S. 115013	
PHOTO A12066-255	SAMPLE No.
SAMPLER L-CARLICK	N.T.S.
PROJECT: VICTOR OEX	PHOTO
SCALE 1" = 1/2 mile	SAMPLER
DATE: June 24/70	PROJECT:
GEOGRAPHIC LOCATION: Bell Cr.	SCALE
SHEET: 3 OF 3	DATE:
SAMPLE LOC PLOTTED	GEOGRAPHIC LOCATION
VALUES "	
GEOLOGY "	SAMPLE LOC. DATE
	VAL "
REMARKS:	

115013

Bell Cr.

Pickup

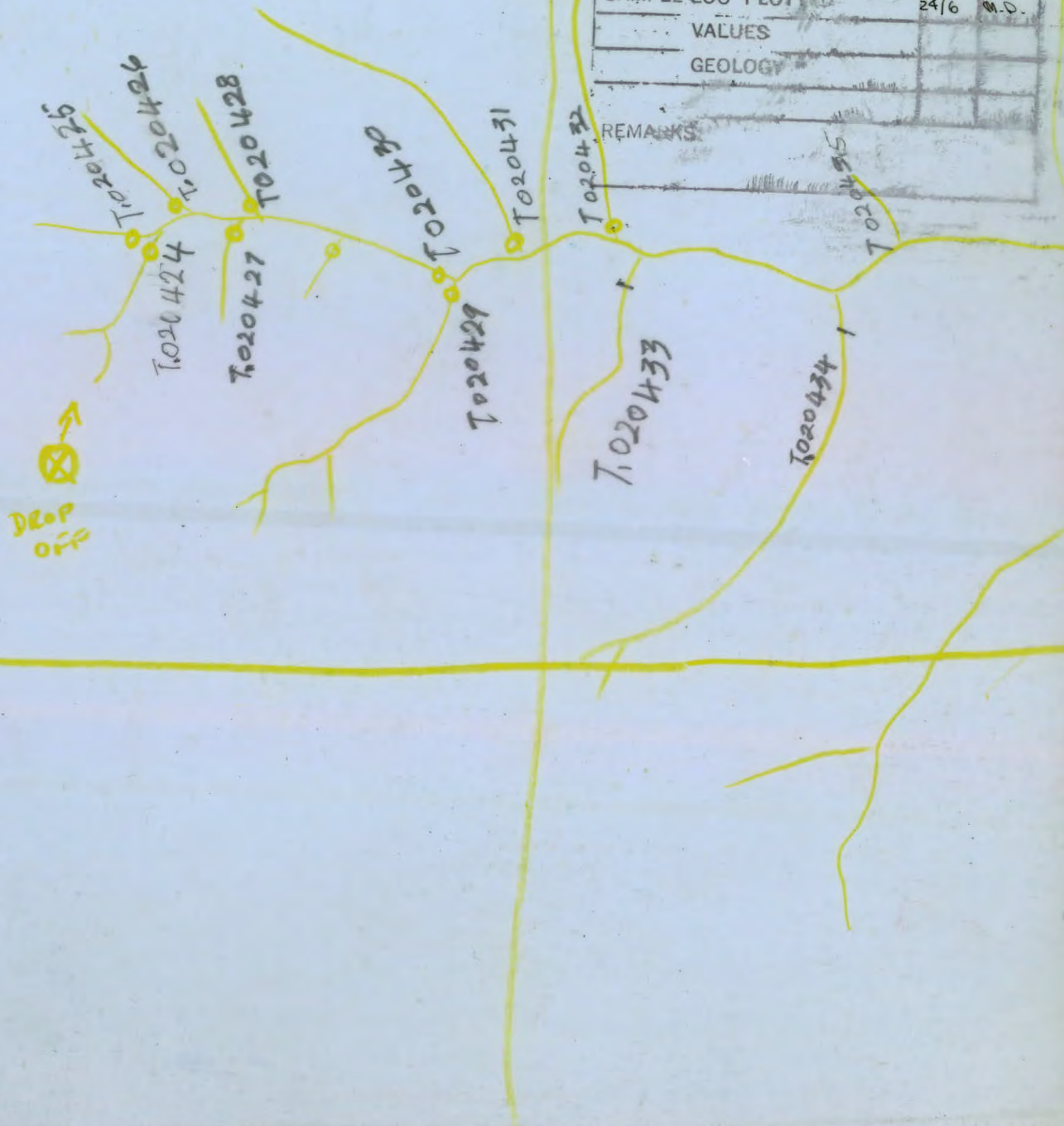
Yukon R

L.C.

Photo 12066-256

↑
N
S.M.
24/6/70
1 of 3
115013

T. 1020 424		T. 1020 435	
N.T.S.	115013		
PHOTO	A12267-43		
SAMPLER	S. McLeod		
PROJECT:	Victor 60 Mi.		
SCALE			
DATE:	June 24 1970		
GEOGRAPHIC LOCATION:	West of Indian R.		
SHEET	1 of 3		
SAMPLE LOC PLOTTED	24/6 M.D.		
VALUES			
GEOLOGY			
REMARKS			



↑ 115013
↓ 115012

T.020436

X

T.020437

T.020438

T.020439

T.020440

↑ N
S.M
29/6/70
20f3
115013

SAMPLE No.	T.020436 to T.020441
N.T.S.	115013
PHOTO	A 12069-414
SAMPLER	A. Sam McLeod
PROJECT:	Victor 60 M.
SCALE	
DATE:	June 24 1970
GEOGRAPHIC LOCATION:	West of Indian R.
SHEET	2 of 3
SAMPLE LOC. PLOTTED	24/6 M.P.
VALUES "	
GEOLOGY "	
REMARKS:	

T.020441

SAMPLE NO.
N.T.S.
PHOTO
SAMPLER
PROJECT:
SCALE
DATE:
GEOGRAPHIC LOCATION:
SHEET of DATE TIME
SAMPLE LOC PLOTTED
VALUES "
GEOLOGY "
REMARKS:

↑ N
 S.M
 24/6/70
 3 of 3
 115013

T020442 T020445
PHOTO → A12066-260
PHOTO 115013
SAMPLER S. McLeod
PROJECT: Victor 60 Mi
SCALE
DATE: June 24 1970
GEOGRAPHIC LOCATION: West of Indian R
SHEET 3 of 3 DATE TIME
SAMPLE LOC PLOTTED 24/6 M.D.
VALUES "
GEOLOGY "
REMARKS:

RIVER
 Yukon

T020443

T020444

T020445

T020442

↓ 115012