





11503

012901

Geol.
11503



Mr. Stewart






SIMMONS Cr.

Stewart R.

Geol.
11503

N



Simmons Cr.

11503

L. Bill

gte + granob-
dior.



Pz


M.A.

YK

M.A.

YK. GP

Geol.
11501



Geol
11501



SCRUGGIE

Pickup

Spente?

N


C.A.

gte + gran diorite

Hk. Gp.

Geol.

11502



Scroggie

Cr

N

CX.

Clark

Geol.

11502.

⊗

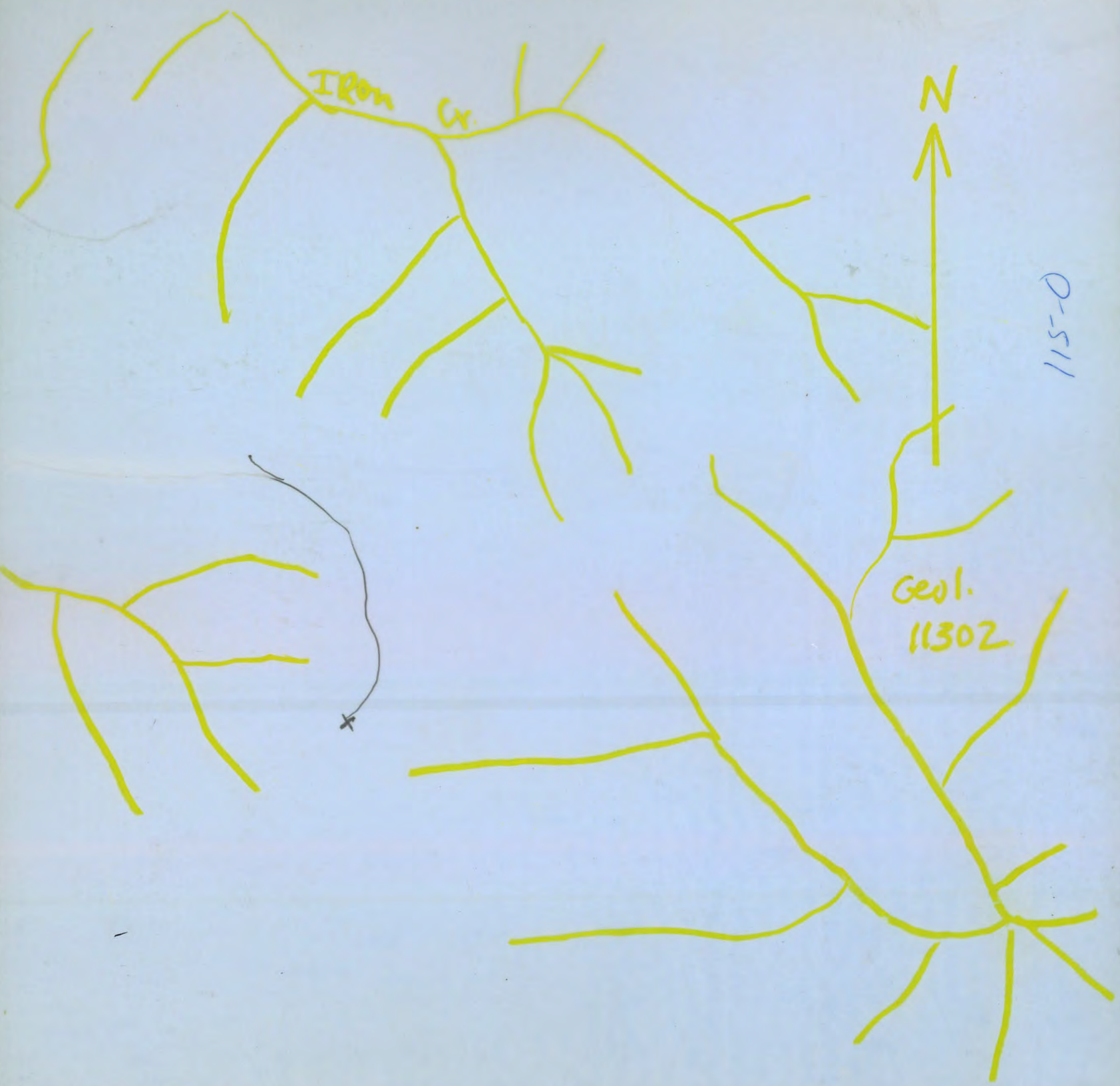
IRON Cr.

N

115-0

Geol.
11302

x



↑ Yukon R ~ 6 mi.

○ Pick up



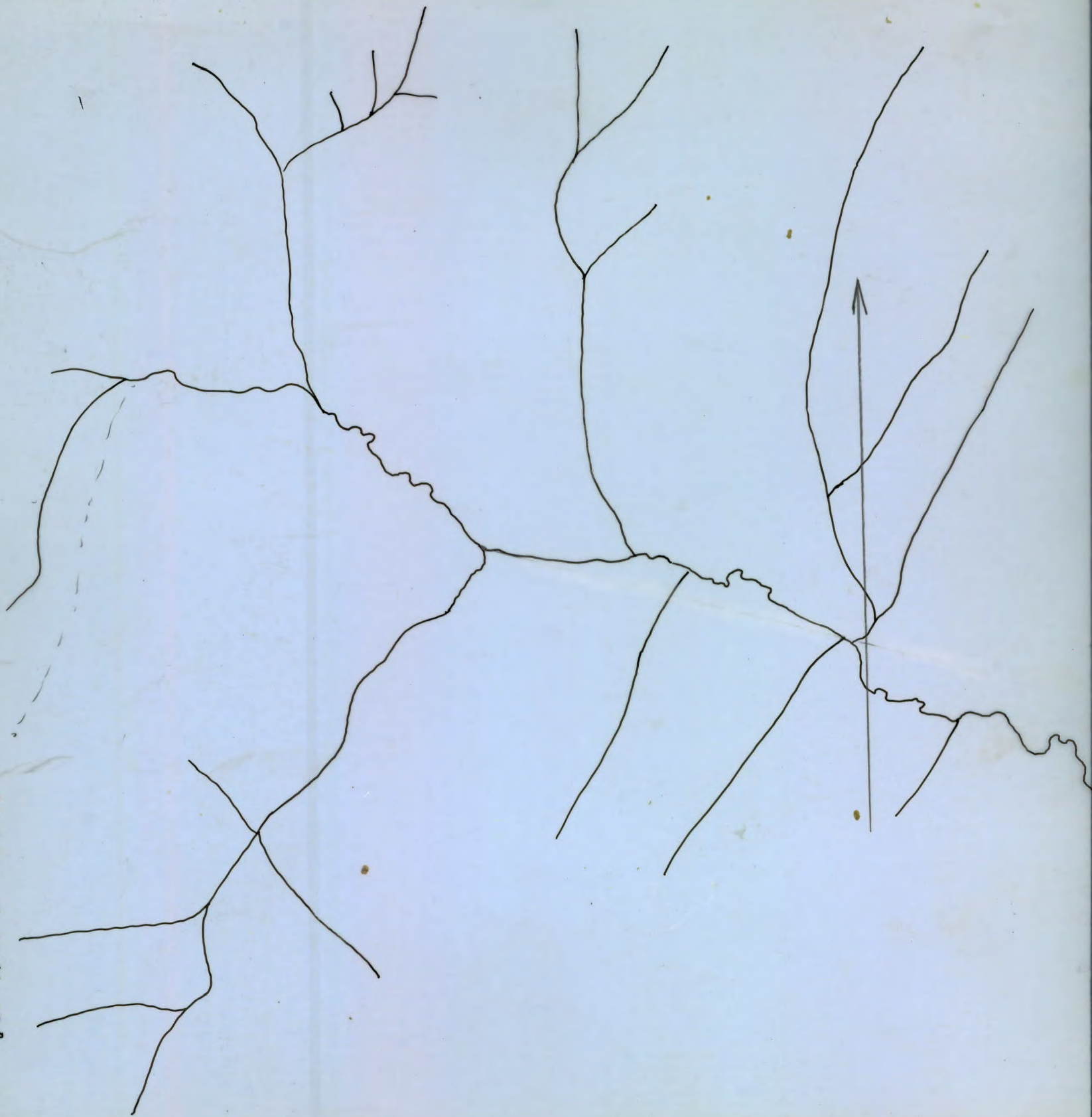
11505

Cri

Photo
12069-426

Excelsior

W.H.




115-0

A12066-228

115-0



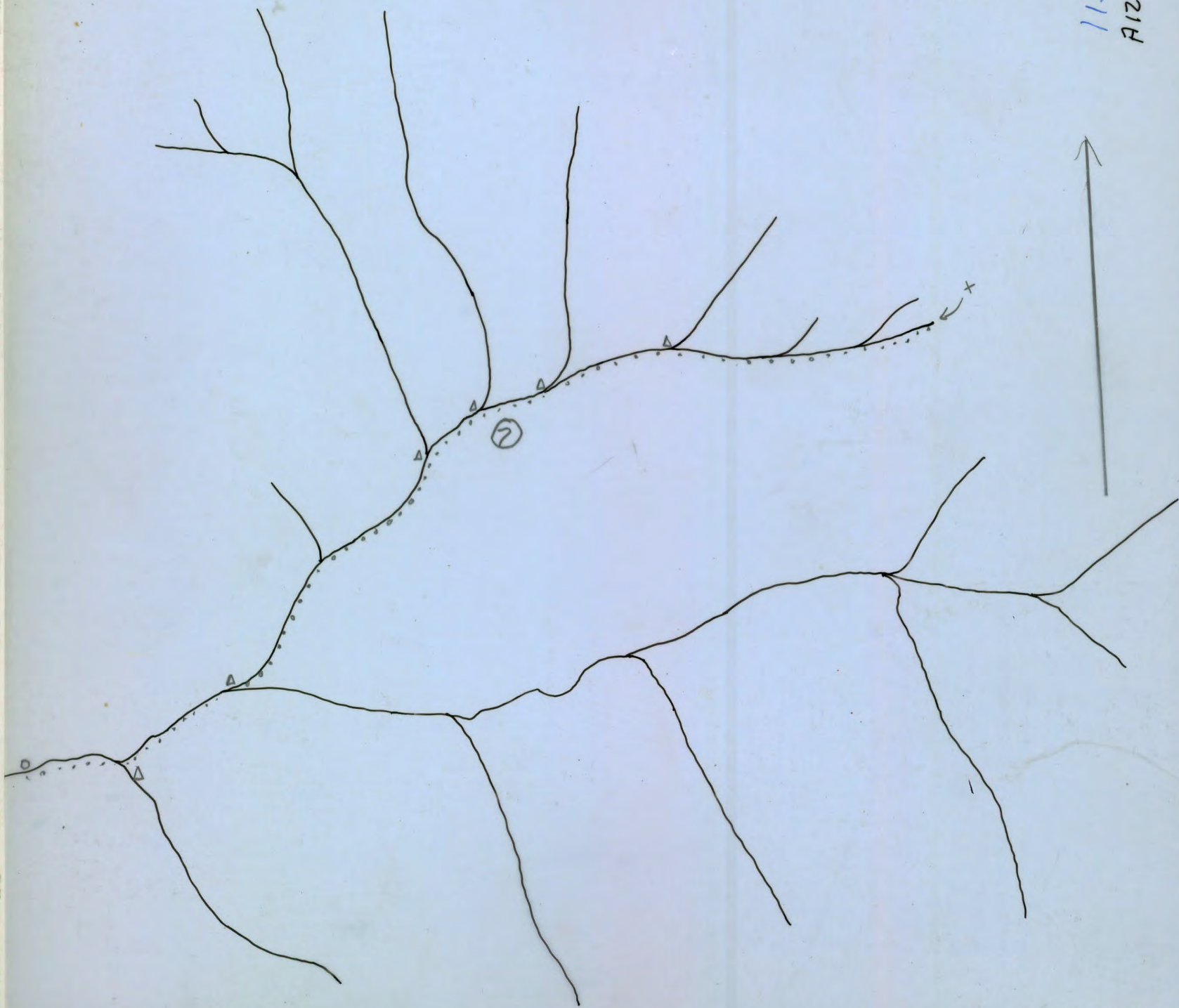
11520




SAMPLE No. _____ to _____		
N.T.S.		
PHOTO		
SAMPLER		
PROJECT:		
SCALE		
DATE:		
GEOGRAPHIC LOCATION:		
SHEET _____ of _____	DATE	INITIALS
SAMPLE-LOC PLOTTED		
VALUES "		
GEOLOGY "		
REMARKS:		



115-0
A12069-438



SAMPLE No. _____ to _____
I.T.S. 115 0 4
PHOTO 12069 434
SAMPLER
PROJECT:
SCALE
DATE:
GEOGRAPHIC LOCATION:
SHEET NO. _____ DATE _____
SAMPLE LOC. PLOTTED
VALUES "
GEOLOGY "
REMARKS:





Geol.

11501