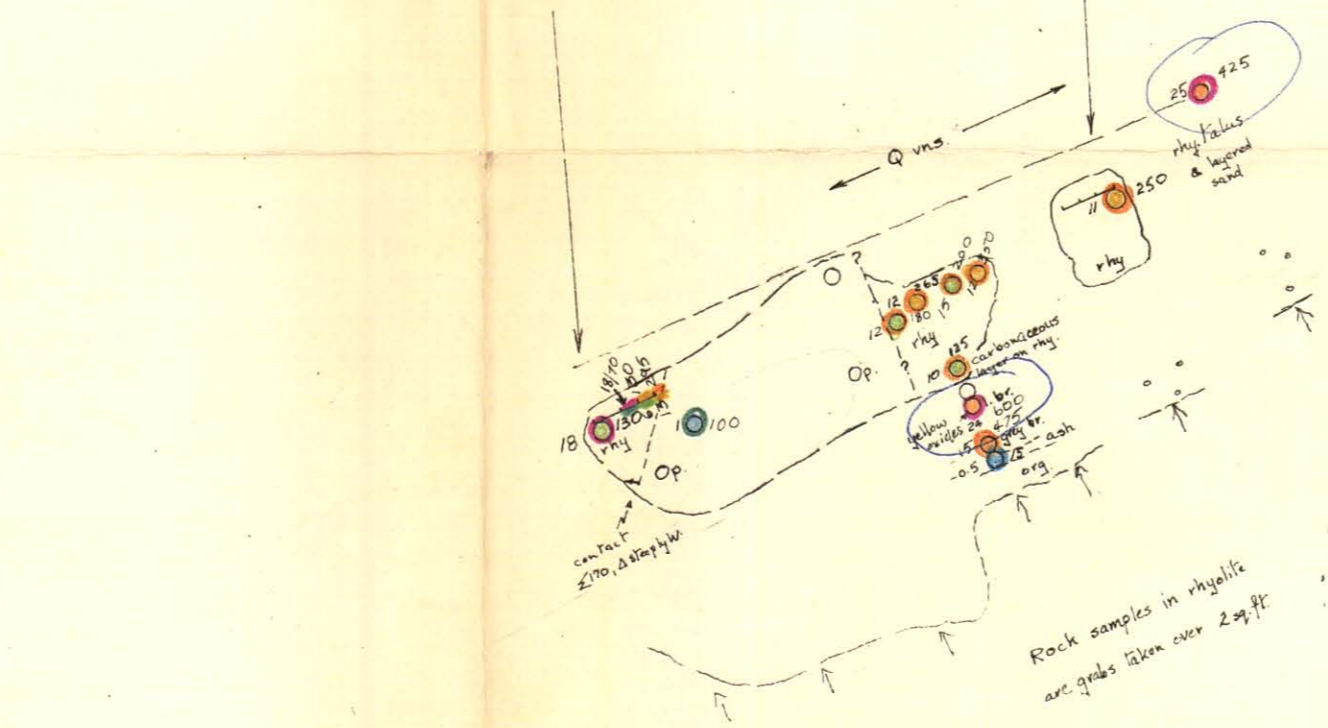
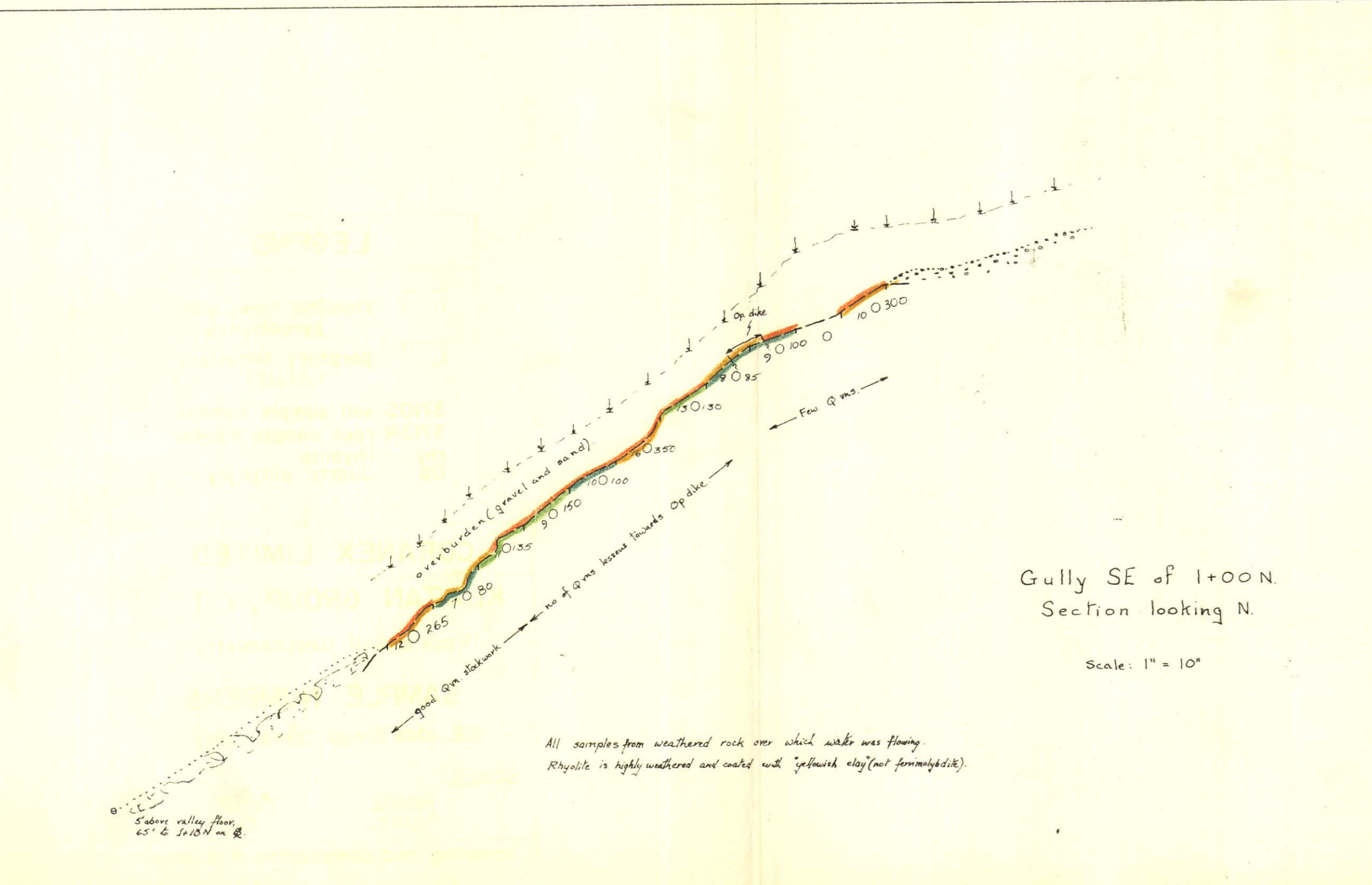
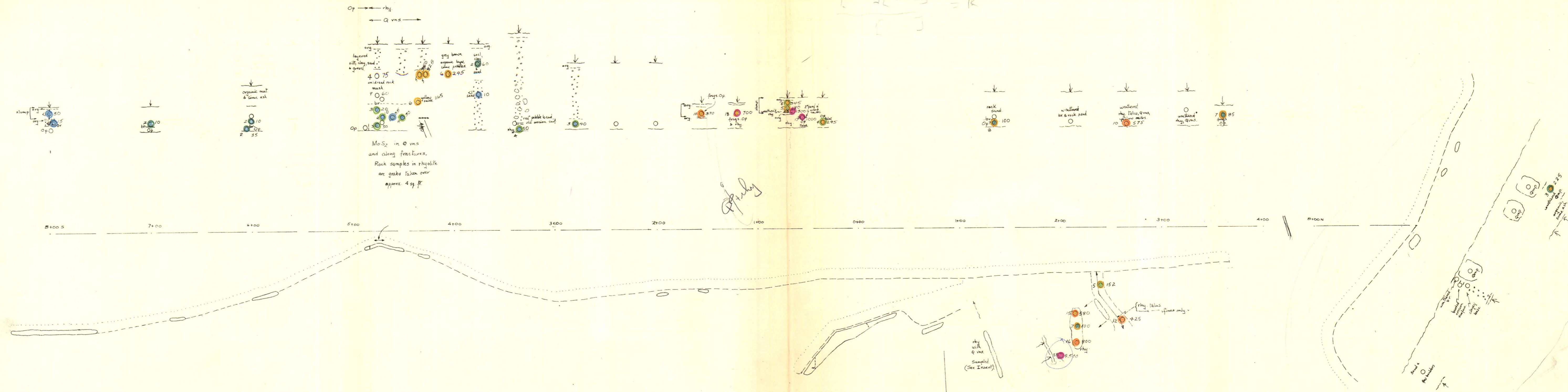


$$\frac{[2[M_2O_3]]}{[O_2]} = R$$




LEGEND	
SILVER (ppm.)	LEAD (ppm.)
< 1	0-51
1-2	51-100
3-4	101-200
5-8	201-400
9-16	401-800
>16	>800
sample point	
silver	lead
chip sample	
silver	lead

CORANEX LIMITED
KLAZAN GROUP, Y.T.
 Rock & Soil Geochemistry
SILVER - LEAD
 S.E. side Burgis Creek Valley

SCALES:
 HORIZ: 1" = 50'
 VERT: 1" = 5'

sampling and compilation: R.H.Janes
 Aug.-Dec.1968



012930