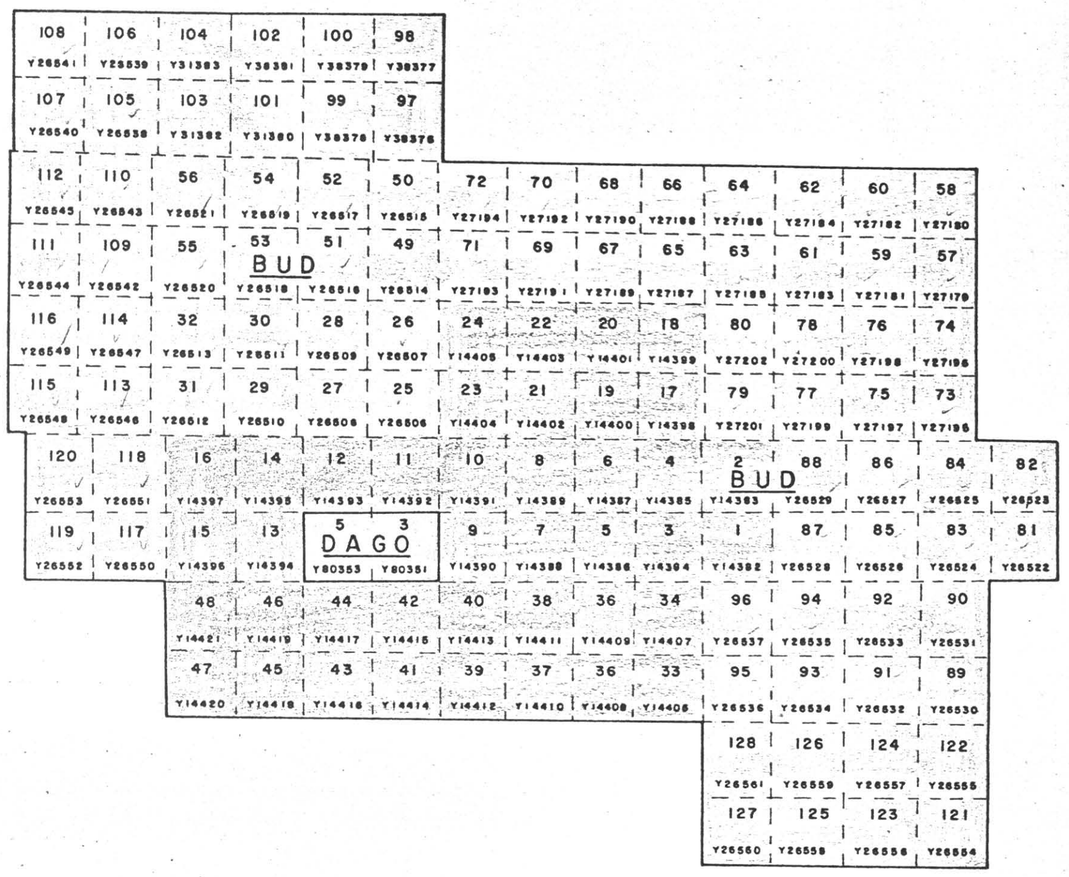

RACKLA RIVER GROUP

Y. T.

DAGO 2
BUD 128
130

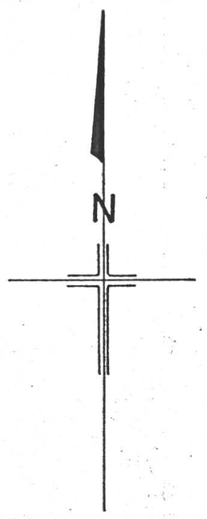

134°00'

64°15'

Expiry Dates

- 1970
- 1974
- 1975
- ____
- ____
- ____

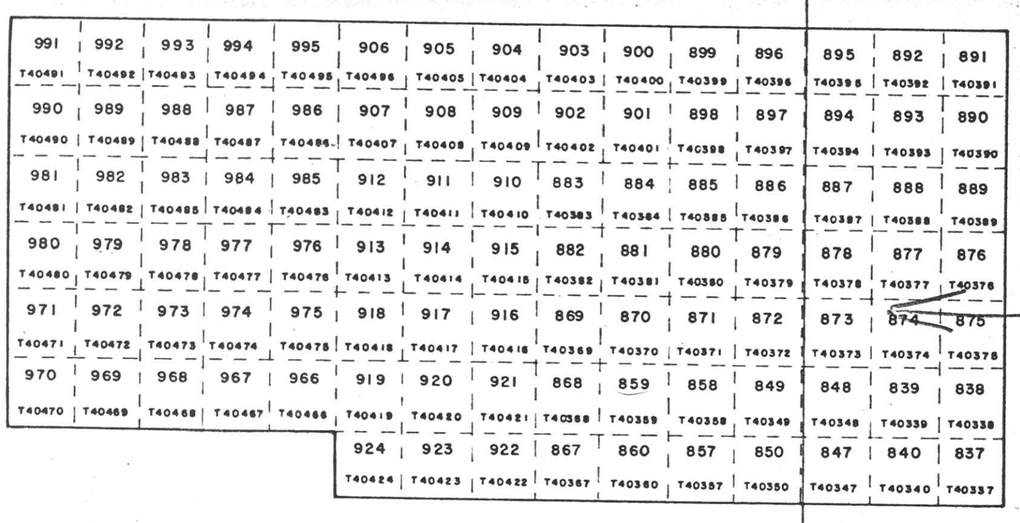

EXPIRED

COPPERMINE RIVER GROUP

N. W. T.

67°30'

115°45'



012973

CASINO SILVER MINES LTD.

CLAIM MAP
RACKLA RIVER OPTION & COPPERMINE RIVER GROUP

DRAWN BY: O.C.	SCALE: 1 in. = 1/2 mi.	N.T.S. 106D & 86 O/12
DATE: SEPT. 1969	REVISED:	JOB NO: DRAW'G. No. G-100