



Refer to this map as: 115 I EDITION 1 ASE SERIES A 502

100,000 M. SQUARE IDENTIFICATION

GRID ZONE DESIGNATION: 8V

TO GIVE A REFERENCE TO NEAREST 100 METRES

EXAMPLE: STREAM JUNCTION

SQUARE: Read letters of 100,000 m square = ME


EASTING: Read number on grid line immediately to left of point. Estimate tenths of a square from this line eastward to point.

NORTHING: Read number on grid line immediately below point. Estimate tenths of a square from this line northward to point.

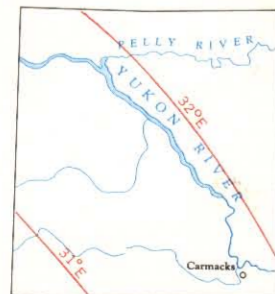
MILITARY GRID REFERENCE: ME0128

If reporting beyond 25' in any direction give Grid Zone Designation as: 8VME0128

TEN THOUSAND METRE UNIVERSAL TRANSVERSE MERCATOR GRID ZONE 8



THE DECLINATION OF THE COMPASS NEEDLE 1963  
DECLINAISON MAGNETIQUE EN 1963



Compiled, 1963, by the SURVEYS AND MAPPING BRANCH, DEPARTMENT OF MINES AND TECHNICAL SURVEYS, from large scale maps. Printed 1963.

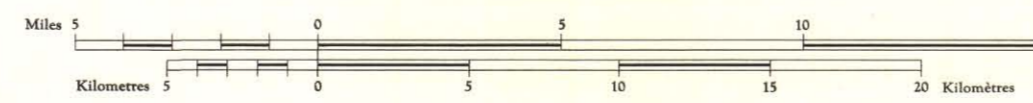
Copies may be obtained from the Map Distribution Office, Department of Mines and Technical Surveys, Ottawa.

Route	Route	more than 2 lanes	2 lanes	less than 2 lanes
Hard surface, all weather	route pavée, toute saison	plus de 2 voies	2 voies	moins de 2 voies
loose surface, all weather	de gravier, toute saison	plus de 2 voies	2 voies	moins de 2 voies
wagon, cart track	chemin de terre	plus de 2 voies	2 voies	moins de 2 voies
Railway, normal gauge	Chemin de fer, écartement normal	voies multiples	voies simples	voies simples
Depression contours	Courbes de cuvette			
Spot elevation, in feet	Représ. de nivellement en pieds			2500
Power transmission line	Ligne de transport d'énergie			

Some names on this map are not yet official. Corrections or additions are invited by the Surveys and Mapping Branch.

CARMACKS  
YUKON TERRITORY

Scale 1:250,000 Échelle



Transverse Mercator Projection  
North American Datum 1927  
Contour Interval 500 feet  
Elevations in feet above Mean Sea Level

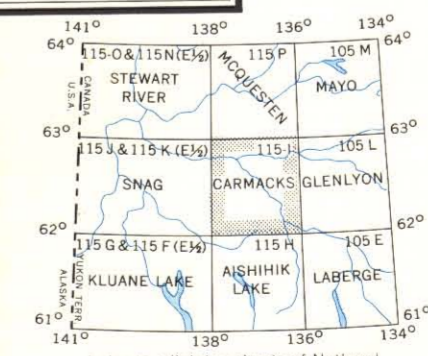
Projection Transverse de Mercator  
Réseau géodésique nord-américain unifié 1927  
Équidistance des courbes: 500 pieds  
Élévations en pieds au-dessus du niveau moyen de la mer

Certain names inscribed on this map are not yet official. The Cartographic Branch of the Department of Mines and Technical Surveys is invited to receive corrections and additions.

Rédigée en 1963, par la DIRECTION DES LEVÉS ET DE LA CARTOGRAPHIE, MINISTÈRE DES MINES ET DES RELEVÉS TECHNIQUES, d'après les cartes à large échelle imprimées en 1963.

Ces cartes sont en vente au Bureau de distribution des cartes, ministère des Mines et des Relevés techniques, Ottawa.

Town	Ville	Stream	Cours d'eau
Village or Settlement	Village ou hameau	Intermittent dry	intermittent ou à sec
Post office	Bureau de poste	Lac	Lac
Church	Église	Rapids, falls	Rapides; chutes
School	École	Marsh or swamp	Marais ou marécage
Boundary monument	Borne frontière	Lighthouse	Phare
Horizontal control point	Point géodésique	Airport	Aéroport
		Seaplane base	Base d'hydravion



013012

CARMACKS  
115-I  
EDITION 1