

RAM 1

RAM 3

RAM 4

RAM 2

D.D. HOLE
Q-1

45°

Astoria

A

B

C

2

3

4






5

6

6A

7

8

-  Road
-  Bulldozer trench 1967
-  Other trenching
-  Bulldozer stripping 1967
-  Mineralized zone

QUILL CREEK COPPER MINES LTD.
DEVELOPMENT 1967
RAM GROUP M.C.'s

SCALE : 1 in. = 200 ft.

013056

1 Oct. 67 G.W.G.