

JAY 12

JAY 33

JAY 36





Astron.

Base line

See separate map  
for  
details of trenching

QUILL CREEK COPPER MINES LTD.  
DEVELOPMENT 1967  
JAY 12, 33, & 36 M.C.'s

SCALE: 1 in. = 200 ft.

-  Road
-  Bulldozer trench 1967
-  Bulldozer stripping 1967
-  Mineralized zone

013057