

JAY 21

See separate sheet  
for  
details of trenching

DDHOLES  
P-2  
P-3  
P-4

JAY 22

JAY 63





*Astronomic*

JAY 19

Base line

JAY 20

QUILL CREEK COPPER MINES LTD.  
DEVELOPMENT 1967  
JAY 20, 21, 22, & 63 M.C.'s

-  Road
-  Bulldozer trench 1967
-  Bulldozer stripping 1967
-  Mineralized zone

SCALE : 1 in. = 200 ft.

013058

1 Oct. '67 G.W.G.