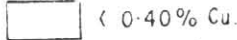







**LEGEND**

-  < 0.40% Cu.
-  0.41—0.60
-  0.61—0.80
-  > 0.80 % Cu.
-  Trace



013063

NEWMONT MINING CORPORATION OF CANADA LTD.  
**QUILL CREEK MINES LTD.**  
**ASSAY PLAN**  
**RAM SHOWING**  
 KLUANE RANGE, YUKON TERRITORY — N.T.S.—115 G  
 SCALE  
 Feet 0 100 200 Feet  
 DRAWN: H.W.C. CHECKED: MARCH, 1968 FIG.—4