


SHEET 115H-12

LATITUDE 61°30' To 61°45'
LONGITUDE 137°30' To 138°00'

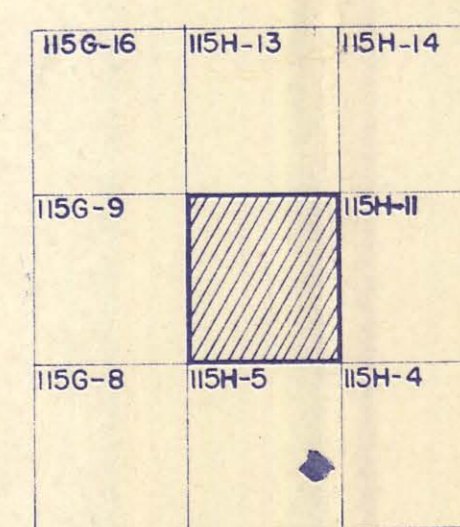

ALBERT CREEK

NOTICE

THIS MAP IS ISSUED AS A PRELIMINARY GUIDE FOR WHICH THE DEPARTMENT OF NORTHERN AFFAIRS AND NATIONAL RESOURCES WILL ACCEPT NO RESPONSIBILITY FOR ANY ERRORS, INACCURACIES OR OMISSIONS WHATSOEVER ON THE SHEET BEFORE ADEQUATE SURVEYS HAVE BEEN MADE.



SCALE 1/2 MILE TO 1 INCH
FT. 1500 0 1500 3000 4500 6000 7500 9000 10500



PRICE 50 CENTS

WHITEHORSE JULY 2, '69

013127



Handwritten notes:
115H-12
115H-11

Handwritten notes:
VIC
115H-12
115H-11

LOT 50
GR. 903
PC 1908-414