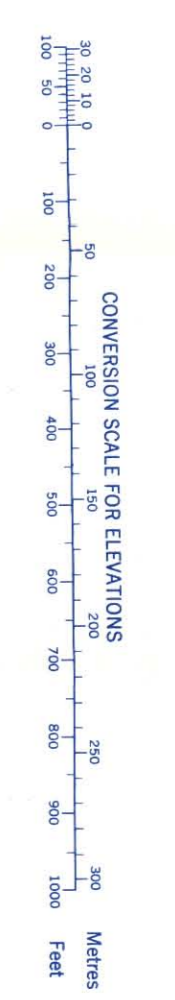


Refer to this map as: 95 D/5 EDITION 1 MCE SERIES A 722



Use diagram only to obtain numerical values. APPROXIMATE MEAN DECLINATION 1966 FOR CENTRE OF MAP Annual change decreasing 5.3'

ONE THOUSAND METRE UNIVERSAL TRANSVERSE MERCATOR GRID ZONE 9



GRID ZONE DESIGNATION	100,000 M. SQUARE IDENTIFICATION
9 V	WT 67 WS

EXAMPLE OF METHOD USED TO GIVE A REFERENCE TO NEAREST 100 METRES THE FOLLOWING GRID REFERENCE IS A SAMPLE ONLY AND DOES NOT REFER TO A POINT ON THE MAP

REFERENCE POINT	CHURCH (as above)
EASTING: Road number on grid line immediately to left of point	97
Estimate tenths of a square from this line eastward to point	0.75
NORTHING: Road number on grid line immediately below point	85
Estimate tenths of a square from this line northward to point	0.4
EXAMPLE: MILITARY GRID REFERENCE: 9775084	
Nearest similar grid reference 100,000 metres (about 62 miles)	

013264

Produced, 1968, by the SURVEYS AND MAPPING BRANCH, DEPARTMENT OF ENERGY, MINES AND RESOURCES, from aerial photographs taken in 1959-1961, field surveys, 1959 and 1960. Printed 1970. Copies may be obtained from the Map Distribution Office, Department of Energy, Mines and Resources, Ottawa.



ACLAND CREEK YUKON TERRITORY

This Provisional Map is equivalent to a standard map in accuracy of content. Some names on this map are not yet official. Corrections or additions are invited by the Surveys and Mapping Branch.

Cette carte provisoire équivaut à une carte régulière au point de vue de précision de l'information. Certains noms inscrits sur cette carte ne sont pas encore officiels. La Direction des levés et de la cartographie accepterait qu'on lui signale corrections et additions.

Établie en 1968, par la DIRECTION DES LEVÉS ET DE LA CARTOGRAPHIE, MINISTÈRE DE L'ÉNERGIE, DES MINES ET DES RESSOURCES, d'après des photographies aériennes prises en 1959-1961, levés sur le terrain en 1959 et 1960. Imprimée en 1970. Les cartes sont en vente au Bureau de distribution des cartes, ministère de l'Énergie, des Mines et des Ressources, Ottawa.