
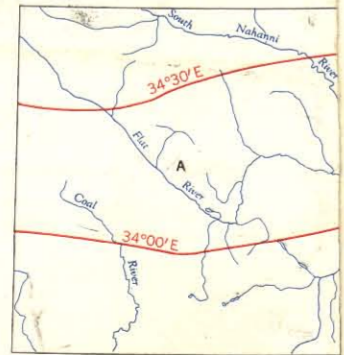


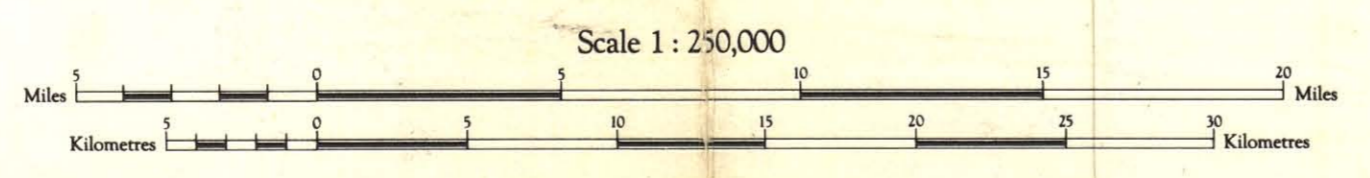
MUE interbedded ls, siltstone  
 1200' LS buff dol. etc.  
 Proterozoic Deq. ss., phyll., etc.  
 etc.



THE DECLINATION OF THE COMPASS NEEDLE, 1960  
  
 The declination of the compass needle at any place along a red line is the declination given on that red line. At other places the declination is between those given on the neighbouring red lines; thus at the place marked A, the declination is between 34°00' E. and 34°30' E. The declination of the compass needle is decreasing 4 minutes annually.

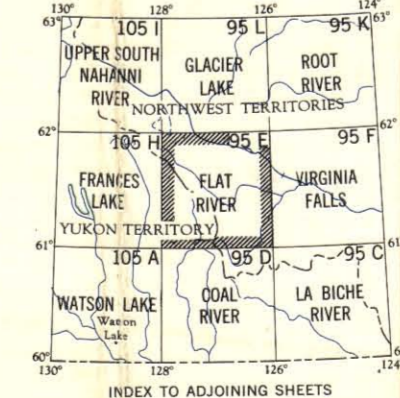
Produced by the ARMY SURVEY ESTABLISHMENT, R.C.E. 1958-60  
 Aerial photography 1949.

**FLAT RIVER**  
 YUKON TERRITORY / NORTHWEST TERRITORIES



- Roads: loose surface, all weather..... 1/2 inch
- dry weather..... 1/4 inch
- cart track or winter road..... 1/8 inch
- trail or portage..... 1/16 inch
- Boundaries: provincial, with monument..... 1/16 inch
- district..... 1/32 inch
- township..... 1/64 inch
- park, reserve, etc..... 1/64 inch
- Power line, telephone line..... 1/64 inch
- Horizontal control point, with elevation..... 1/32 inch
- Astronomical monument..... 1/64 inch
- Bench mark, with elevation..... 1/64 inch
- Spot elevation, precise, approximate..... 1/32 inch
- Spot elevation, precise, approximate..... 1/64 inch
- Sand or gravel pit..... 1/64 inch

- Contour Interval 500 Feet
- Elevations in Feet above Mean Sea Level
- Transverse Mercator Projection
- North American Datum 1927
- House, Building..... 1/16 inch
- Post Office, School, Church..... 1/32 inch
- Radio Station..... 1/64 inch
- R.C.M.P. Detachment, Tower..... 1/64 inch
- Cliff or low relief..... 1/64 inch
- Lake, Pond..... 1/64 inch
- Swamp or marsh..... 1/64 inch
- Intermittent lake, stream..... 1/64 inch
- Indefinite lake, stream..... 1/64 inch
- Beach, large, small, Bridge..... 1/64 inch
- Swamp or marsh..... 1/64 inch
- Icefield or glacier..... 1/64 inch
- Dry river bed..... 1/64 inch
- Contour: elevation..... 1/64 inch
- depression..... 1/64 inch
- Wooded area..... 1/64 inch



FLAT RIVER  
 95 E  
 EDITION 2

Copies may be obtained from  
 The Map Distribution Office,  
 Dept. of Mines and Technical Surveys,  
 Ottawa, at 25 cents each.

013297