



The declination of the compass needle at any place along a red line is the declination given on that red line. At other places the declination is between those given on the neighbouring red lines; thus at the place marked A, the declination is between 34°00' E. and 34°30' E. The declination of the compass needle is decreasing 4 minutes annually.

Produced by the ARMY SURVEY ESTABLISHMENT, R.C.E. 1958-60  
Aerial photography 1949.

# FLAT RIVER

YUKON TERRITORY / NORTHWEST TERRITORIES

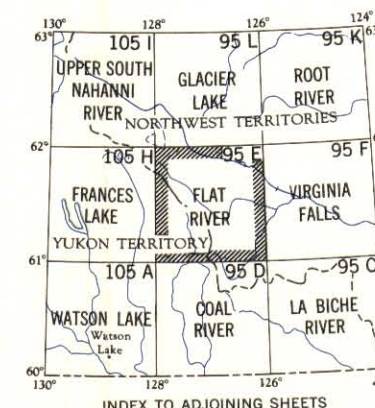
Scale 1 : 250,000



Copies may be obtained from  
The Map Distribution Office,  
Dept. of Mines and Technical Surveys,  
Ottawa, at 25 cents each.

Contour Interval 500 Feet  
Elevations in Feet above Mean Sea Level  
Transverse Mercator Projection  
North American Datum 1927

- House, Building
- Post Office, School, Church
- Radio Station
- R.C.M.P. Detachment, Tower
- Clim or low relief
- Esker, Flings
- Swamp or marsh
- Intermittent lake, stream
- Ice-filled lake, stream
- Rapids, large, small, Bridge
- Icefield or Glacier
- Dry river bed
- Contours
- elevation
- Depression
- Wooded area



FLAT RIVER  
95 E  
EDITION 2

013299