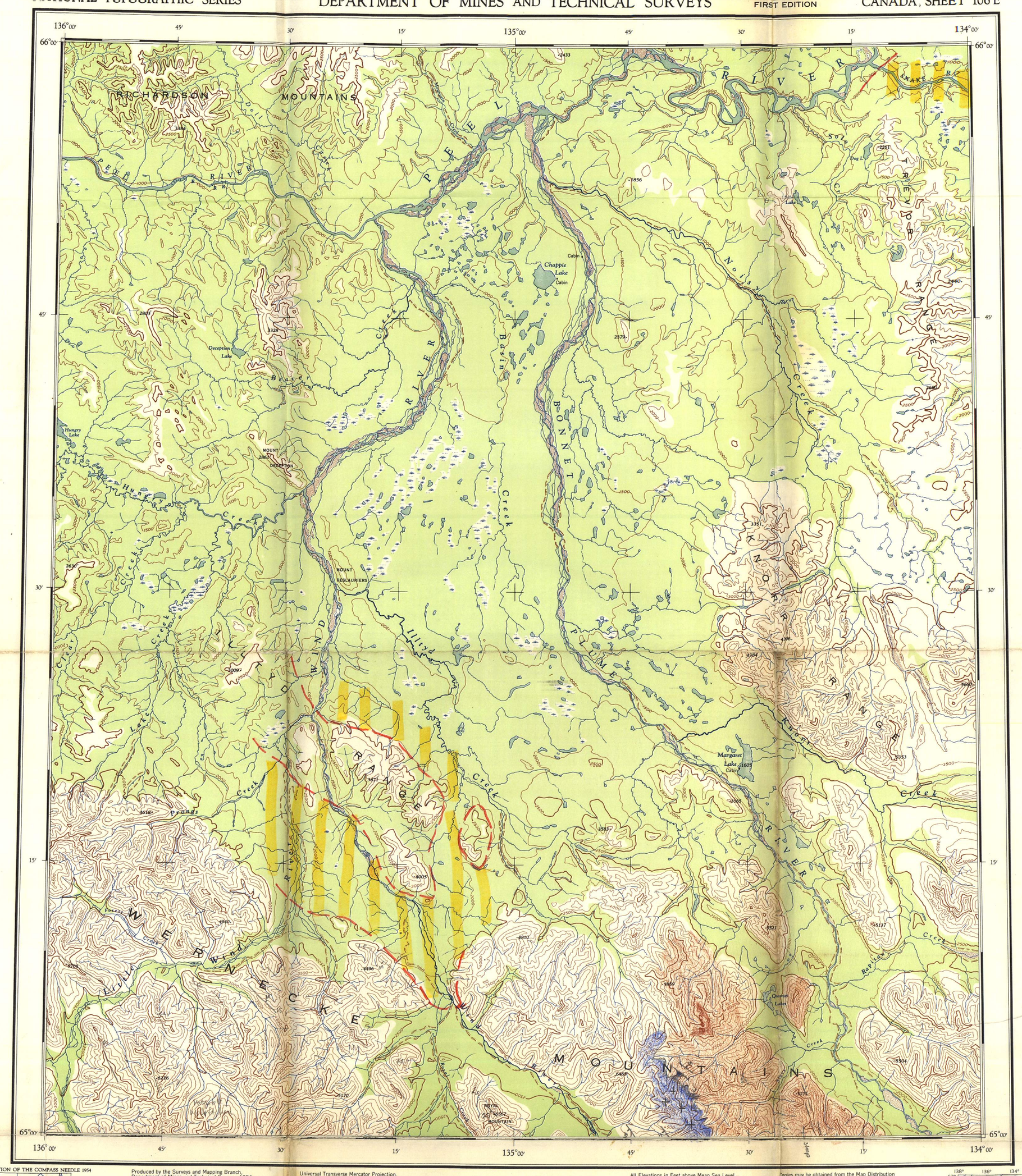

THE DECLINATION OF THE COMPASS NEEDLE 1954

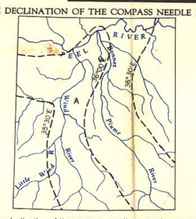

The declination of the compass needle at any place along a broken line is the declination given on that broken line. At other places the declination is between those given on the neighbouring broken lines; thus at the place marked A, the declination is between 35°30′E. and 36°00′E. The declination of the compass needle is decreasing 4½ minutes annually.

Produced by the Surveys and Mapping Branch, Department of Mines and Technical Surveys, 1954, from air photographs taken in 1949.
Printed by the Army Survey Establishment, R.C.E., Department of National Defence, 1954

REFERENCE

- Wagon or Winter Road
- Trail or Portage
- Village or Settlement
- Post Office
- Building or Cabin
- Horizontal Control Point
- Astronomical Position
- Spot Elevation, (in feet) 4275

Universal Transverse Mercator Projection.

All Elevations in Feet above Mean Sea Level
Contour interval 500 Feet
North American Datum 1927.

WIND RIVER

YUKON TERRITORY

Scale 1:250,000
1 Inch to 4 Miles Approximately

Miles 5 0 5 10 15 20 Miles
Kilometres 5 0 5 10 15 20 25 30 Kilometres



This reference scale bar has been added to the original image. It will scale at the same rate as the image, therefore it can be used as a reference for the original size.

YUKON GEOLOGICAL SURVEY

Copies may be obtained from the Map Distribution Office, Department of Mines and Technical Surveys, Ottawa, at 25 cents each.

REFERENCE

- Contours, Elevation
- Contours, Depression
- River Bed Extremity
- Stream, Intermittent or Dry
- Stream in Dry River Bed
- Rapids and Falls
- Marsh or Swamp
- Wooded Areas

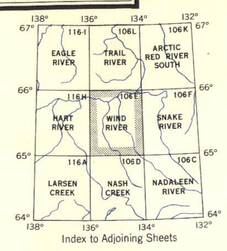

Index to Adjoining Sheets

013335

GEOLOGY

WIND RIVER Y.T.
SHEET 106 E
FIRST EDITION

KEY
CLAIMS
Cw