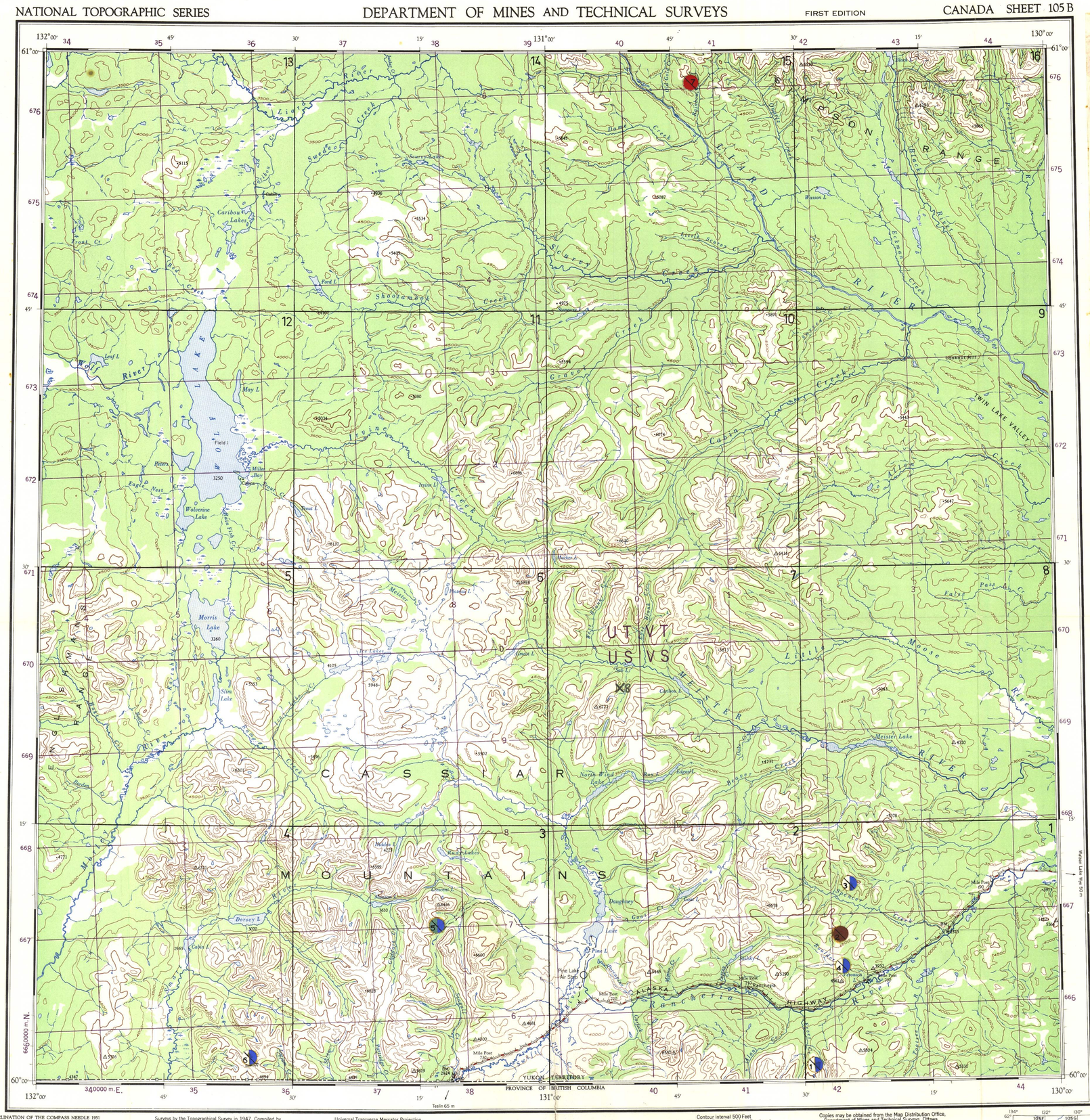

MINERAL SHOWINGS LOCATION MAP

LEGEND:

LODE DEPOSITS

- MINERAL PRODUCER (PAST, PRESENT OR FUTURE)
- PROSPECT
- MINERAL OCCURRENCE (SMALL OR NO INFORMATION AVAILABLE)

COLOR CODE:

- GOLD
- SILVER
- COPPER
- LEAD
- ZINC
- TUNGSTEN
- MOLYBDENUM
- IRON
- BARITE
- NICKEL
- ASBESTOS
- ANTIMONY

PLACER DEPOSITS

- GOLD
- TIN

TEN THOUSAND METRE
UNIVERSAL TRANSVERSE MERCATOR GRID
ZONE 9

GRID ZONE DESIGNATION: 9 V	TO GIVE A STANDARD REFERENCE ON THIS SHEET TO NEAREST 1000 METRES.
100,000 M. SQUARE IDENTIFICATION: UT VT / US VS, 670, 40	SAMPLE POINT: TRIANGULATION STA. VT 1 5 0 9 1. Read letters identifying 100,000 metre square in which the point lies. 2. Locate first VERTICAL grid line to LEFT of point and read LARGE figures labeling the line either in the top or bottom margin, or on the line itself. Estimate tenths from grid line to point. 3. Locate first HORIZONTAL grid line BELOW point and read LARGE figures labeling the line either in the left or right margin, or on the line itself. Estimate tenths from grid line to point.
IGNORE the SMALLER figures of any grid number, these are for finding the full coordinates. Use ONLY the LARGER figures of the grid number, example: 41 0000	SAMPLE REFERENCE: VT1509 If reporting beyond 100 m in any direction, prefix Grid Zone Designation so: 9VVT1509

THE DECLINATION OF THE COMPASS NEEDLE 1951

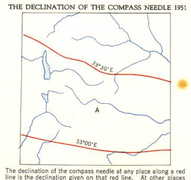

The declination of the compass needle at any place along a red line is the declination given on that red line. At other places the declination is between those given on the neighbouring red lines. At the point marked A the declination is between 33°00'E. and 33°30'E. The declination of the compass needle is decreasing 4 minutes annually.

Surveys by the Topographical Survey in 1947. Compiled by the Topographical Survey in 1950 from air photographs taken in 1948. Lithographed and printed by the Army Survey Est. R.C.E., Dept. of National Defence, 1952.

Universal Transverse Mercator Projection.

Contour interval 500 Feet
All Elevations in Feet above Mean Sea Level.

Copies may be obtained from the Map Distribution Office, Department of Mines and Technical Surveys, Ottawa.

REFERENCE

Road, Hard Surface, All Weather	More than 2 Lanes / 2 Lanes	Route No.	Less than 2 Lanes
Road, Loose Surface, All Weather	2 Lanes or More / Less than 2 Lanes		Dry Weather
Road, Wagon, etc.	Cart Track	Trail or Portage	
Boundary, International		Boundary Mon.	
Boundary, Provincial		Survey Mon.	
Boundary, County or District		Bench Mark	BM 1514
Boundary, Indian Reserves, Park		Triangulation Sta.	
Surveyed Line		Spot Elevation (in feet)	•4190
Main Electric Power Line		Telephone, Trunk Route	
Railway, Standard Gauge	Multiple Track / Station	Abandoned	Single Track / Stop

WOLF LAKE

YUKON TERRITORY

Scale 1:250,000

1 Inch to 4 Miles Approximately

Miles 5 0 5 10 15 20 Miles

Kilometres 5 0 5 10 15 20 25 30 Kilometres

Price 25 Cents

REFERENCE

Building	Fire Lookout Tower	Contours, Elevation	
School	Wireless Station	Contours, Approximate	
Post Office	Mine	Contours, Depression	
Church	Cliff	Esker	
Stream, Indefinite or Unsurveyed		Wooded Areas	
Stream, Intermittent		Navigable Canal	Navigable
Stream, in Dry River Bed		Rapids and Falls	
Braided Stream		Ferry	G.F.
Marsh or Swamp		Dam	
Marsh or Swamp, in water		Lighthouse	
Glacier or Snowfield		Aerolrome (Elevation in feet)	2156
Sand, Gravel or Mud	Sand, Gravel or Mud	Seaplane Anchorage	

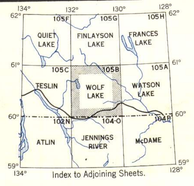

inches 0 1 2
0 1 2 3 4 5 centimetres

This reference scale bar has been added to the original image. It will scale at the same rate as the image, therefore it can be used as a reference for the original size.

YUKON GEOLOGICAL SURVEY

WOLF LAKE Y.T.
SHEET 105B
FIRST EDITION

013343