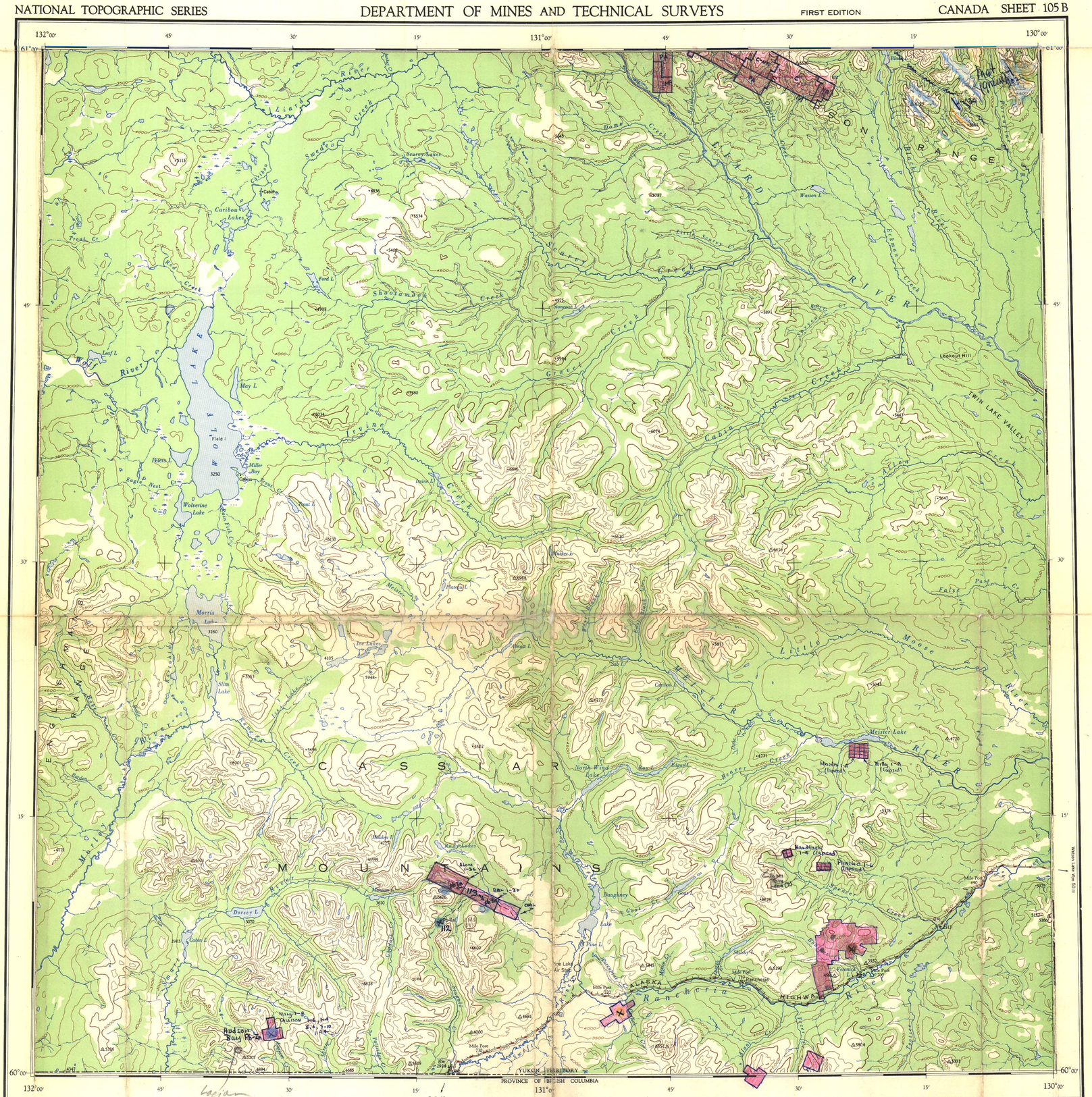


Mineral Index Map

THE DECLINATION OF THE COMPASS NEEDLE 1951

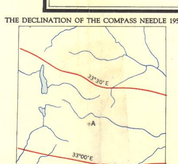


The declination of the compass needle at any place along a red line is the declination given on that red line. At other places the declination is between the values given on the neighbouring red lines; thus at the place marked A the declination is between 33°00'E. and 33°30'E. The declination of the compass needle is decreasing 4 minutes annually.

Surveys by the Topographical Survey in 1947. Compiled by the Topographical Survey in 1950 from air photographs taken in 1948. Lithographed and printed by the Army Survey Est. R.C.E., Dept. of National Defence, 1952.

## REFERENCE

| | | | |
|---|---|---|---|
| Road, Hard Surface, All Weather | More than 2 Lanes / 2 Lanes or More | 2 Lanes Route No. | Less than 2 Lanes / Dry Weather |
| Road, Loose Surface, All Weather | 2 Lanes or More | Less than 2 Lanes | |
| Road, Wagon, etc. | Cart Track | Trail or Portage | |
| Boundary, International | | Boundary Mon. | |
| Boundary, Provincial | | Survey Mon. | |
| Boundary, County or District | | Bench Mark | BM 1514 |
| Boundary, Indian Reserves, Park | | Triangulation Sta. | |
| Surveyed Line | | Spot Elevation (in feet) | 4590 |
| Main Electric Power Line | | Telephone, Trunk Route | |
| Railway, Standard Gauge | Multiple Track / Station | Abandoned / Station | Single Track / Stop |

Universal Transverse Mercator Projection.

# WOLF LAKE
## YUKON TERRITORY

Scale 1:250,000
1 Inch to 4 Miles Approximately

Miles 5 0 5 10 15 20 Miles
Kilometres 5 0 5 10 15 20 25 30 Kilometres

Price 25 Cents

Contour interval 500 Feet
All Elevations in Feet above Mean Sea Level.

Copies may be obtained from the Map Distribution Office, Department of Mines and Technical Surveys, Ottawa.

## REFERENCE

| | | | |
|---|---|---|---|
| Building | Fire Lookout Tower | Contours, Elevation | |
| School | Wireless Station | Contours, Approximate | |
| Post Office | Mine | Contours, Depression | |
| Church | Cliff | Esker | |
| Stream, Indefinite or Unsurveyed | | Wooded Areas | |
| Stream, Intermittent | | Navigable Canal | Navigable |
| Stream, in Dry River Bed | | Rapids and Falls | |
| Braided Stream | | Ferry | |
| Marsh or Swamp | | Dam | |
| Marsh or Swamp, in water | | Lighthouse | |
| Glacier or Snowfield | | Aerodrome (Elevation in feet) | 2156 |
| Sand, Gravel or Mud | Sand Mud | Seaplane Anchorage | |

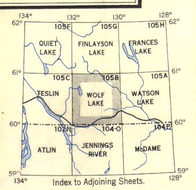


Index to Adjoining Sheets.




This reference scale bar has been added to the original image. It will scale at the same rate as the image, therefore it can be used as a reference for the original size.

WOLF LAKE Y.T.
SHEET 105B
FIRST EDITION

013345