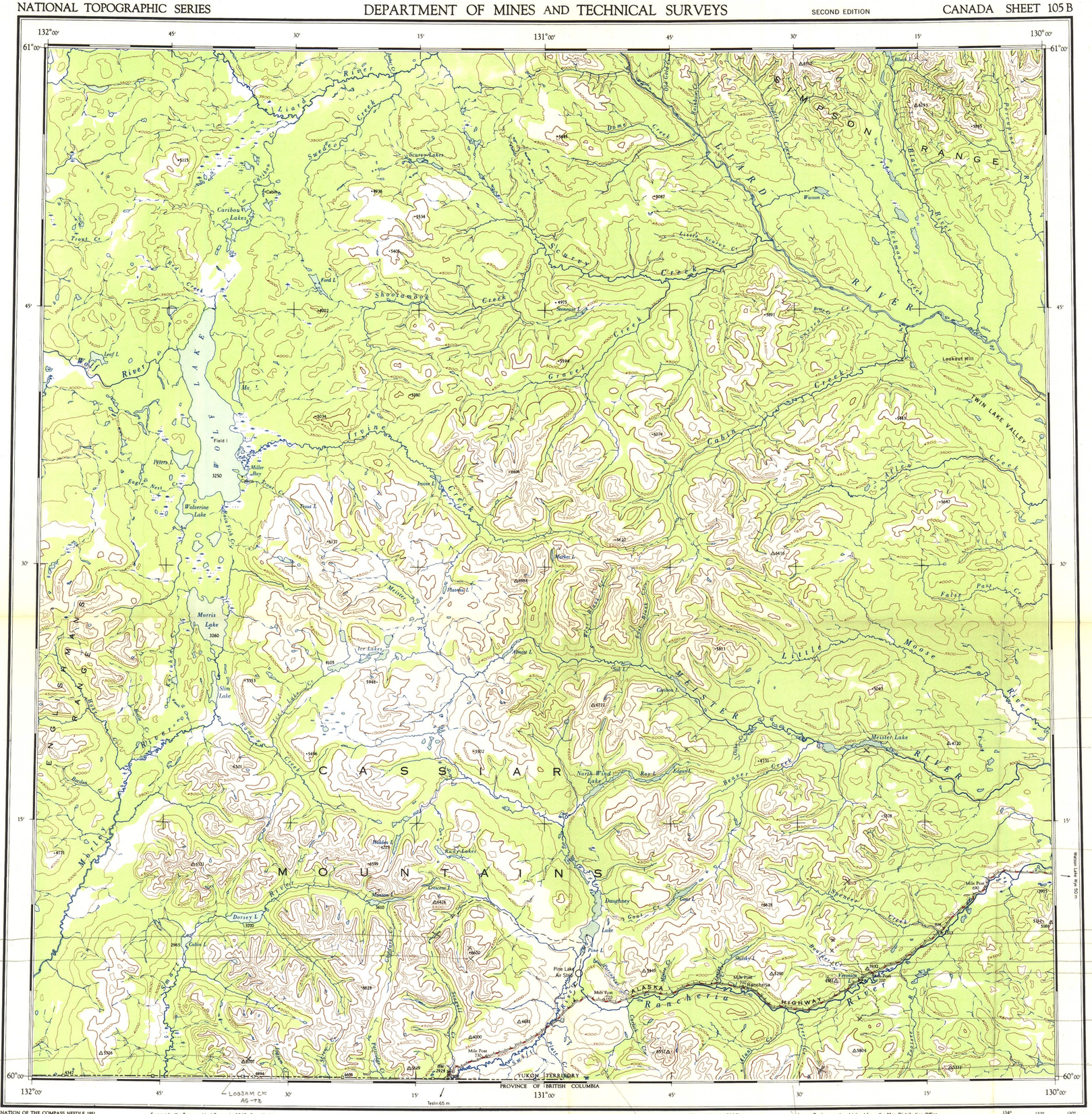

LOGJAM CK
AG-PB

Logjam

large Asphyzone near cabins on Scurvy ck.

old placer
Scurvy ck
cabin ck
Shootamook Ck

Sample 100' x ~6' (20% Mn 20% Fe) – Seventima

small Cu showing (W. Tennowski)

Ag Pb Showing (W Tennowski) see Ashton Inf. assay.
See Spencer Ck sheet 105 B/W 1/2

Stew Cp
HB Pb-Zn (drilled)
E. Erickson
W. Green
Tony Ruba

Tungsten
Skarn 18" with qu on sides, middle 1100°, sulphides
Native Mun
S. Fryer Rd.

Bradfield & Untermahrem ?

Clarence Bachan.

where is Topaz ?

Dale Cp.

THE DECLINATION OF THE COMPASS NEDDLE 1951

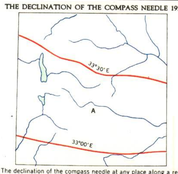

The declination of the compass needle at any place along a red line is the declination given on that red line. At other places the declination is between those given on the neighbouring red lines; thus at the place marked A the declination is between 33°00′E. and 33°30′E. The declination of the compass needle is decreasing 4 minutes annually.

Surveys by the Topographical Survey in 1947. Compiled by the Topographical Survey in 1950 from air photographs taken in 1948. Lithographed and printed by the Army Survey Est. R.C.E., Dept. of National Defence, 1952.

REFERENCE

	More than 2 Lanes	2 Lanes	Route No.	Less than 2 Lanes
Road, Hard Surface, All Weather			2	
Road, Loose Surface, All Weather	2 Lanes or More	Less than 2 Lanes		Dry Weather
Road, Wagon, etc	Cart Track			
Boundary, International			Trail or Portage	
Boundary, Provincial			Boundary Mon.	
Boundary, County or District			Survey Mon.	
Boundary, Indian Reserves, Park			Bench Mark	BM 1514
Surveyed Line			Triangulation Sta.	
Main Electric Power Line			Spot Elevation (in feet)	·5590
Railway, Standard Gauge	Multiple Track	Abandoned	Telephone, Trunk Route	Single Track
	Railway Station			Stop

Universal Transverse Mercator Projection.

WOLF LAKE
YUKON TERRITORY

Scale 1:250,000
1 Inch to 4 Miles Approximately

Miles 5 0 5 10 15 20 Miles
Kilometres 5 0 5 10 15 20 25 30 Kilometres

Contour interval 500 Feet
All Elevations in Feet above Mean Sea Level.

Copies may be obtained from the Map Distribution Office, Department of Mines and Technical Surveys, Ottawa.

REFERENCE

Building	Fire Lookout Tower	Contours, Elevation	
School	Wireless Station	Contours, Approximate	
Post Office	Mine	Contours, Depression	
Church	Cliff	Esker	
Stream, Indefinite or Unsurveyed		Wooded Areas	
Stream, Intermittent		Navigable Canal	Navigable
Stream, in Dry River Bed		Rapids and Falls	
Braided Stream		Ferry	F F
Marsh or Swamp		Dam	
Marsh or Swamp, in water		Lighthouse	
Glacier or Snowfield		Aerodrome (Elevation in feet)	2156
Sand, Gravel or Mud	Sand Mud	Seaplane Anchorage	

Price 25 Cents

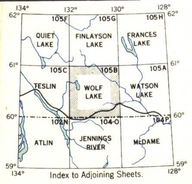

Index to Adjoining Sheets.

inches 0 1 2
0 1 2 3 4 5 centimetres

This reference scale bar has been added to the original image. It will scale at the same rate as the image, therefore it can be used as a reference for the original size.

YUKON GEOLOGICAL SURVEY

WOLF LAKE Y.T.
SHEET 105B
SECOND EDITION

013346