THE DECLINATION OF THE COMPASS NEEDLE 1951

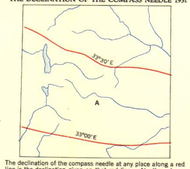

The declination of the compass needle at any place along a red line is the declination given on that red line. At other places the declination is between those given on the neighbouring red lines; thus at the place marked A the declination is between 33°00′E. and 33°30′E. The declination of the compass needle is decreasing 4 minutes annually.

Surveys by the Topographical Survey in 1947. Compiled by the Topographical Survey in 1950 from air photographs taken in 1948. Lithographed and printed by the Army Survey Est. R.C.E., Dept. of National Defence, 1952.

Universal Transverse Mercator Projection.

Contour interval 500 Feet
All Elevations in Feet above Mean Sea Level.

Copies may be obtained from the Map Distribution Office, Department of Mines and Technical Surveys, Ottawa.

REFERENCE

Road, Hard Surface, All Weather	More than 2 Lanes / 2 Lanes / Route No. / Less than 2 Lanes
Road, Loose Surface, All Weather	2 Lanes or More / Less than 2 Lanes / Dry Weather
Road, Wagon, etc.	Cart Track
Boundary, International	
Boundary, Provincial	
Boundary, County or District	
Boundary, Indian Reserves, Park	
Surveyed Line	
Main Electric Power Line	
Railway, Standard Gauge	Multiple Track / Station / Abandoned / Single Track / Stop
Trail or Portage	
Boundary Mon.	
Survey Mon.	
Bench Mark	BM 1514
Triangulation Sta.	
Spot Elevation (in feet)	4590
Telephone, Trunk Route	
Glacier or Snowfield	
Sand, Gravel or Mud	Sand / Mud
Building	
School	S
Post Office	P
Church	
Stream, Indefinite or Unsurveyed	
Stream, Intermittent	
Stream, in Dry River Bed	
Braided Stream	
Marsh or Swamp	
Marsh or Swamp, in water	
Glacier or Snowfield	
Sand, Gravel or Mud	Sand / Mud
Fire Lookout Tower	
Wireless Station	
Mine	
Cliff	Overhangs
Contours, Elevation	
Contours, Approximate	
Contours, Depression	
Esker	
Wooded Areas	
Navigable Canal	Navigable
Rapids and Falls	
Ferry	C.F.
Dam	
Lighthouse	
Aerodrome (Elevation in feet)	2156
Seaplane Anchorage	

WOLF LAKE

YUKON TERRITORY

Scale 1:250,000

1 Inch to 4 Miles Approximately

Miles 5 0 5 10 15 20 Miles

Kilometres 5 0 5 10 15 20 25 30 Kilometres

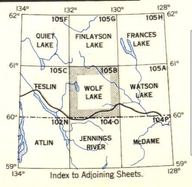

Index to Adjoining Sheets.



This reference scale bar has been added to the original image. It will scale at the same rate as the image, therefore it can be used as a reference for the original size.

WOLF LAKE Y.T.
SHEET 105B
FIRST EDITION

013350

Price 25 Cents