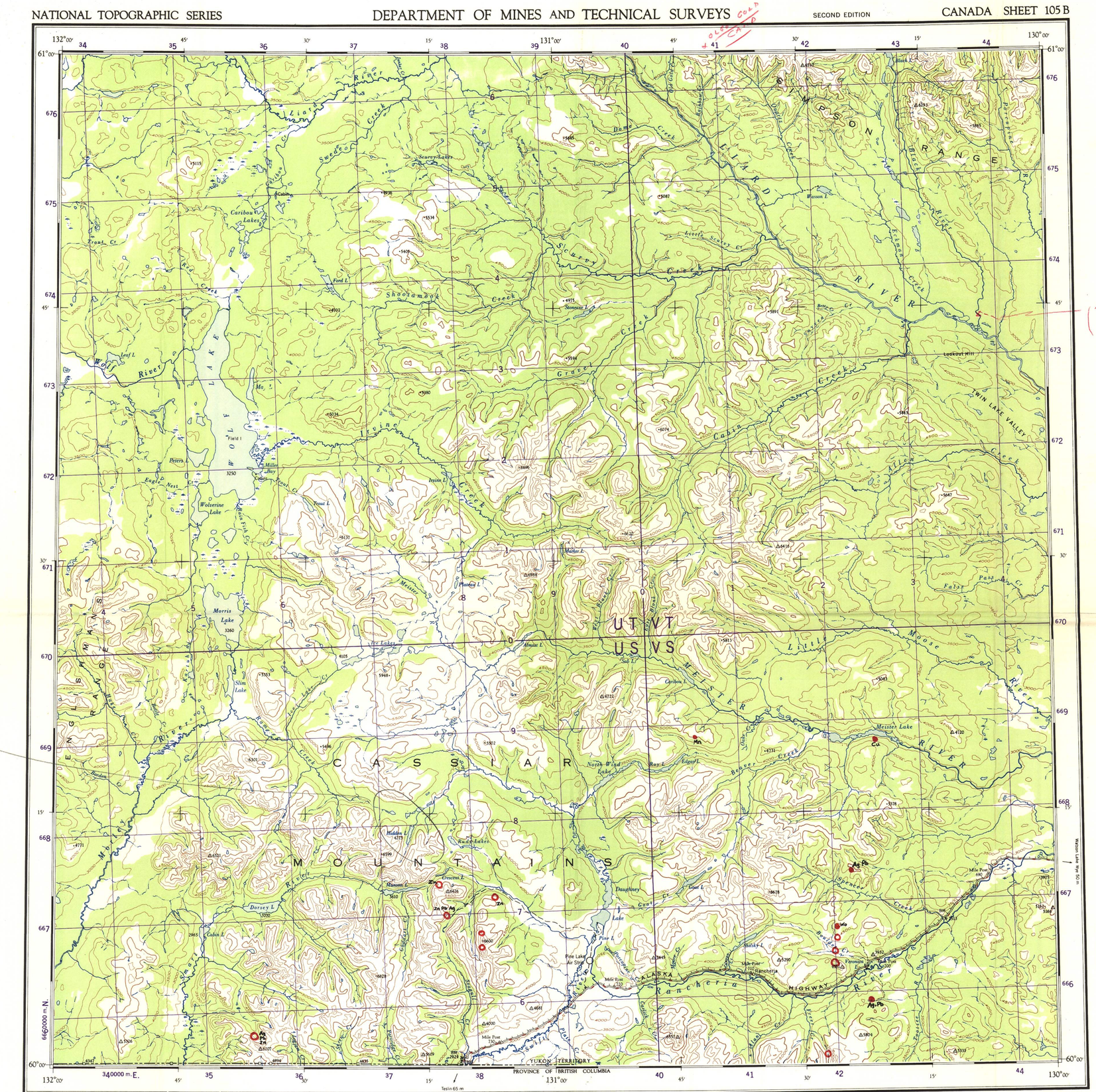

BUD SHEWCHUK
(BLACK MAC 1-16 STAKED
22-JUNE/66. OUTSIDE ACCIDENT AREA)
CUPY = 4% IN LINEY ANALYSIS
12% SIDERITE VEIN - GRASS TAKEN
ONLY 4% SUBMITTED = 2011 P1
ALVIK AIVED

AL KULAK
JIM DODGE
APRIL 24/66

ATLAS EXPLORATIONS LTD.
BOX 3050 - WHITEHORSE, Y.T

MINERAL LOCATION MAPS

GOSSAN OCCURRENCE (Defined) (Approx)

OFFICE COPY

TEN THOUSAND METRE
UNIVERSAL TRANSVERSE MERCATOR GRID
ZONE 9

GRID ZONE DESIGNATION 9 V	TO GIVE A STANDARD REFERENCE ON THIS SHEET TO NEAREST 1000 METRES
100,000 M. SQUARE IDENTIFICATION: UT VT / US VS, 670, 40	SAMPLE POINT: TRIANGULATION STA.
IGNORE the SMALLER figures of any grid number; these are for finding the full coordinates. Use ONLY the LARGER figures of the grid number: example: 410000	1. Read letters identifying 100,000 metre square in which the point lies: VT 2. Locate first VERTICAL grid line to LEFT of point and read LARGE figures labeling the line either in the top or bottom margin, or on the line itself: 15 Estimate tenths from grid line to point 3. Locate first HORIZONTAL grid line BELOW point and read LARGE figures labeling the line either in the left or right margin, or on the line itself: 09 Estimate tenths from grid line to point
	SAMPLE REFERENCE: VT1509
	If reporting beyond 18° in any direction, prefix Grid Zone Designation as: 9VVT1509

THE DECLINATION OF THE COMPASS NEEDLE 1951

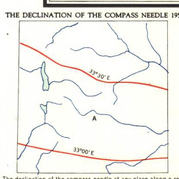

The declination of the compass needle at any place along a red line is the declination given on that red line. At other places the declination is between those given on the neighbouring red lines; thus at the place marked A the declination is between 33°00'E. and 33°30'E. The declination of the compass needle is decreasing 4 minutes annually.

Surveys by the Topographical Survey in 1947. Compiled by the Topographical Survey in 1950 from air photographs taken in 1948. Lithographed and printed by the Army Survey Est. R.C.E., Dept. of National Defence, 1952.

Universal Transverse Mercator Projection.

Contour interval 500 Feet
All Elevations in Feet above Mean Sea Level.

Copies may be obtained from the Map Distribution Office, Department of Mines and Technical Surveys, Ottawa.

REFERENCE

	More than 2 Lanes	2 Lanes	Route No.	Less than 2 Lanes
Road, Hard Surface, All Weather				
Road, Loose Surface, All Weather	2 Lanes or More	Less than 2 Lanes		Dry Weather
Road, Wagon, etc.	Cart Track	Trail or Portage		
Boundary, International		Boundary Mon.		
Boundary, Provincial		Survey Mon.		
Boundary, County or District		Bench Mark		BM 1514
Boundary, Indian Reserves, Park		Triangulation Sta.		
Surveyed Line		Spot Elevation (in feet)		4590
Main Electric Power Line		Telephone, Trunk Route		
Railway, Standard Gauge	Multiple Track / Station	Abandoned		Single Track / Siding

WOLF LAKE
YUKON TERRITORY

Scale 1:250,000
1 Inch to 4 Miles Approximately

Miles 5 0 5 10 15 20 Miles
Kilometres 5 0 5 10 15 20 25 30 Kilometres

REFERENCE

Building	Fire Lookout Tower	Contours, Elevation	
School S	Wireless Station	Contours, Approximate	
Post Office P	Mine	Contours, Depression	
Church +	Cliff	Esker	
Stream, Indefinite or Unsurveyed		Wooded Areas	
Stream, Intermittent		Navigable Canal	Navigable
Stream, in Dry River Bed		Rapids and Falls	R F
Braided Stream		Ferry	S F
Marsh or Swamp		Dam	
Marsh or Swamp, in water		Lighthouse	
Glacier or Snowfield		Aerodrome (Elevation in feet)	2156
Sand, Gravel or Mud	Sand Gravel Mud	Seaplane Anchorage	

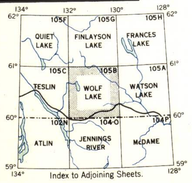

Index to Adjoining Sheets.



This reference scale bar has been added to the original image. It will scale at the same ratio as the image, therefore it can be used as a reference for the original size.

013352

WOLF LAKE Y.T.
SHEET 105B
SECOND EDITION

ATLAS EXPLORATIONS LTD.
BOX 3050 - WHITEHORSE, Y.T

Price 25 Cents