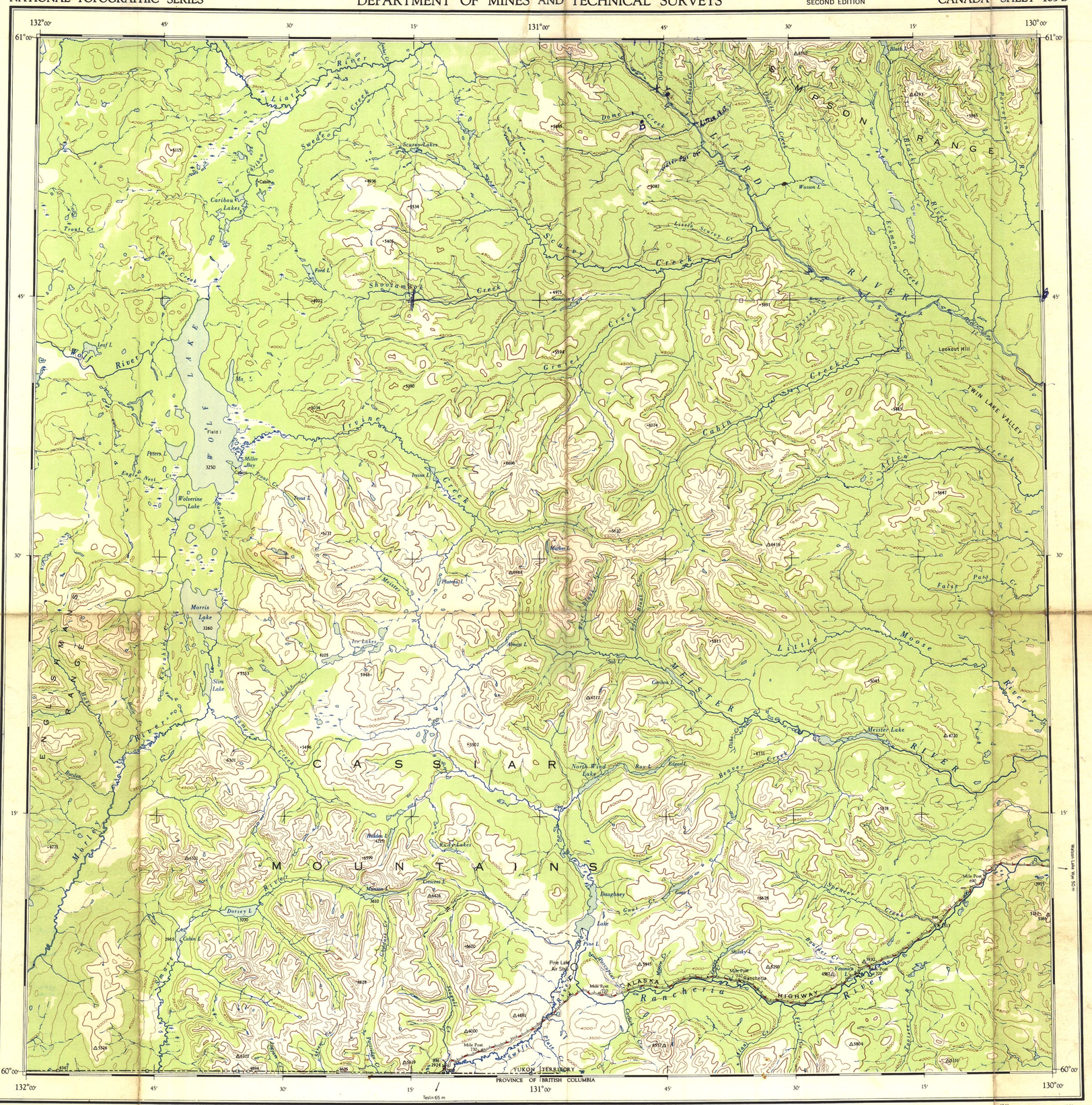

THE DECLINATION OF THE COMPASS NEEDLE 1951

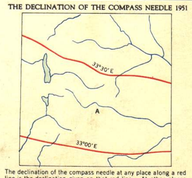

The declination of the compass needle at any place along a red line is the declination given on that red line. At other places the declination is between those given on the neighbouring red lines; thus at the place marked **A** the declination is between 33°00' E. and 33°50' E. The declination of the compass needle is decreasing 4 minutes annually.

Surveys by the Topographical Survey in 1947. Compiled by the Topographical Survey in 1950 from air photographs taken in 1948. Lithographed and printed by the Army Survey Est. R.C.E., Dept. of National Defence, 1952.

REFERENCE

Road, Hard Surface, All Weather	More than 2 Lanes / 2 Lanes	2 Lanes Route No.	Less than 2 Lanes
Road, Loose Surface, All Weather	2 Lanes or More	Less than 2 Lanes	Dry Weather
Road, Wagon, etc	Cart Track	Trail or Portage	
Boundary, International		Boundary Mon.	
Boundary, Provincial		Survey Mon.	
Boundary, County or District		Bench Mark	BM 1514
Boundary, Indian Reserves, Park		Triangulation Sta	
Surveyed Line		Spot Elevation (in feet)	4590
Main Electric Power Line		Telephone, Trunk Route	
Railway, Standard Gauge	Multiple Track / Station	Abandoned	Single Track / Stop

Universal Transverse Mercator Projection.

WOLF LAKE
YUKON TERRITORY

Scale 1:250,000
1 Inch to 4 Miles Approximately

Miles 5 0 5 10 15 20 Miles
Kilometres 5 0 5 10 15 20 25 30 Kilometres

Price 25 Cents

Contour interval 500 Feet
All Elevations in Feet above Mean Sea Level.

Copies may be obtained from the Map Distribution Office, Department of Mines and Technical Surveys, Ottawa

REFERENCE

Building	Fire Lookout Tower	Contours, Elevation	
School	Wireless Station	Contours, Approximate	
Post Office	Mine	Contours, Depression	
Church	Cliff	Esker	
Stream, Indefinite or Unsurveyed		Wooded Areas	
Stream, Intermittent		Navigable Canal	Navigable
Stream, in Dry River Bed		Rapids and Falls	
Braided Stream		Ferry	F
Marsh or Swamp		Dam	
Marsh or Swamp, in water		Lighthouse	
Glacier or Snowfield		Aerodrome (Elevation in feet)	2156
Sand, Gravel or Mud	Sand Gravel Mud	Seaplane Anchorage	

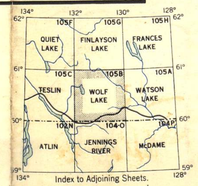

Index to Adjoining Sheets.



This reference scale bar has been added to the original image. It will scale at the same rate as the image, therefore it can be used as a reference for the original size.

WOLF LAKE Y.T.
SHEET 105B
SECOND EDITION

013404