ATLAS EXPLORATION LIMITED

AIRBORNE GEOPHYSICAL SURVEY

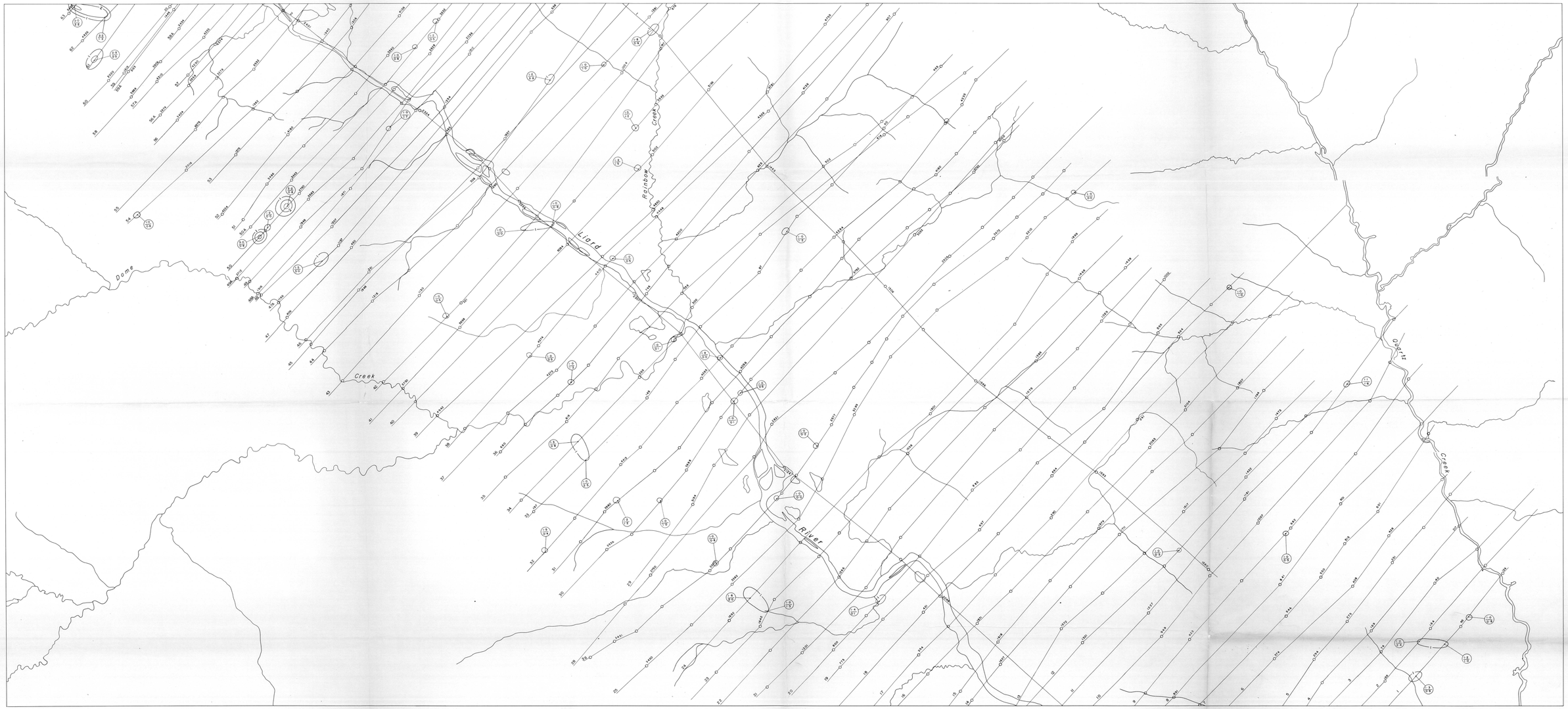

MEAN FLIGHT LINE SPACING ..... 1000 FEET
MEAN TERRAIN CLEARANCE ..... 200 FEET
ELECTROMAGNETIC CONTOURS 5,10,15 etc.....
1,2,3,4 etc.....
NEGATIVE CONTOURS -5,-10 etc.....
-1,-2,-3,-4 etc.....
FIDUCIAL POINTS 3960
FLIGHT LINES .....

The contours represent amplitude of in-phase response of the resultant field expressed in parts per million of the primary. The figures (in-phase component / quadrature component) represent amplitude. The frequency of the primary current is 4000 cycles per second.

OLD GOLD LAKE AREA

YUKON TERRITORY

SCALE

1000 FEET — 0 — 1000 — 2000 — 3000 — 4000 — 5000 FEET

1 Inch to 1320 Feet

013416



This reference scale bar has been added to the original image. It will scale at the same rate as the maps and charts included in this digital collection.

Flown and compiled by
LOCKWOOD SURVEY CORPORATION LIMITED
TORONTO, CANADA
1966

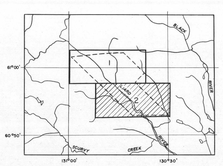

10562